

8/8
Prepared by and
return to:

R Douglas C. Roland, Esq.
Brickleyer, Smolker & Bolves
500 E. Kennedy Blvd., Suite 200
Tampa, Florida 33602

**FIRST AMENDMENT TO
DECLARATION OF COVENANTS,
CONDITIONS AND RESTRICTIONS
OF WILDERNESS LAKE PRESERVE**

WHEREAS, LINDELL INVESTMENTS
II, INC., a Florida corporation is the Declarant of
the Declaration of Covenants, Conditions and
Restrictions of Wilderness Lake Preserve (the
"Declaration"); and

WHEREAS, the Declaration provides for
the creation of Wilderness Lake Preserve Homeowners' Association, Inc. (the "Association"); and

WHEREAS, the Declaration was recorded in Official Record Book 4885, Page 1182 of
the Public Records of Pasco County, Florida; and

WHEREAS, the Declarant and other owners, who together hold one hundred percent
(100%) of the voting interests of the Class "A", Class "B" and Class "C" Members of the
Association, wish to amend certain terms and conditions of the Declaration and represent and
warrant that they are the sole Members of the Association.

NOW, THEREFORE, the Declaration is amended as follows:

I. Article VII, Section 2.(b), second paragraph is hereby deleted and replaced by the
following:

"The Class "B" Member shall be entitled to appoint a majority of the members of
the Board of Directors during the Class "B" Control Period, as hereafter defined.

II. Article VII, Section 3.(a) is hereby deleted in its entirety and replaced by the
following:

"after seventy-five percent (75 %) of the proposed Residential Units in all phases of
Wilderness Lake Preserve that will ultimately be operated by the Association and the CDD
(the Declarant having reserved the right to annex additional lands for future phases
pursuant to Article II) have been conveyed to Owners other than the Declarant, any
builders, contractors or other parties who purchased a Lot for the purpose of constructing
improvements thereon for resale;"



2003026135

Rept: 654769 Rec: 37.50
DS: 0.00 IT: 0.00
02/12/03 Dpty Clerk

JED PITTMAN, PASCO COUNTY CLERK
02/12/03 02:31pm 1 of 8
OR BK 5237 PG 1839

III. Except as specifically provided herein, all remaining terms and conditions of the Declaration shall remain in full force and effect.

IN WITNESS WHEREOF, the Association has executed this First Amendment as of the 25th day of November, 2002.

WILDERNESS LAKE PRESERVE HOMEOWNERS'
ASSOCIATION, INC., a Florida not-for-profit corporation

Douglas C. Roland
Print name: DOUGLAS C. ROLAND

By: [Signature]
Ronald Weisser

Laura K. Quigley
Print name: Laura K. Quigley

Its: President

[CORPORATE SEAL]

STATE OF Florida)
COUNTY OF Hillsborough) §.

The foregoing instrument was acknowledged before me this 25th day of November, 2002, by Ronald Weisser, as President of Wilderness Lake Preserve Homeowners' Association, Inc., a Florida not-for-profit corporation, on behalf of the corporation. He is personally known to me.

My Commission Expires:

[Signature]
NOTARY PUBLIC
State of Florida at Large [SEAL]



JOINDER AND CONSENT OF LINDELL INVESTMENTS II, INC.

Lindell Investments II, Inc., as the Declarant, a Class "A" Member, the sole Class "B" Member and the sole Class "C" Member, hereby joins in and consents to the foregoing First Amendment to Declaration of Covenants, Conditions, Restrictions of Wilderness Lake Preserve accepts the obligations imposed upon it by the Declaration, and agrees to be bound by the terms and conditions thereof.

Signed, sealed and delivered
in the presence of:

Ronald C. Weiss
Print Name: Ronald C. Weiss
Cynthia D. Glaros
Print Name: Cynthia D. Glaros

LINDELL INVESTMENTS II, INC., a
Florida corporation
By: [Signature]
Ronald Weissner
President

STATE OF FLORIDA
COUNTY OF Hillsborough

The foregoing instrument was acknowledged before me this 25th day of November, 2002, by Ronald Weissner, as President of Lindell Investments II, Inc., a Florida corporation, on behalf of the corporation. He is personally known to me or has produced _____ as identification.

(NOTARIAL SEAL)

[Signature]
Notary Public
Print Name: Laura K. Quigley
My Commission Expires: _____
Commission No.: _____



JOINDER AND CONSENT OF WESTFIELD HOMES OF FLORIDA, INC.

Westfield Homes of Florida, Inc., owner of certain lots encumbered by the Declaration, hereby joins in and consents to the foregoing First Amendment to Declaration of Covenants, Conditions and Restrictions of Wilderness Lake Preserve (the "Declaration"), accepts the obligations imposed upon it by the Declaration, and agrees to be bound by the terms and conditions thereof.

Signed, sealed and delivered
in the presence of:


Melba K. Porter
Print Name: DEBRA K. PORTER
Mary C. Glass
Print Name: MARY C. GLASS

WESTFIELD HOMES OF FLORIDA, INC., a
Florida corporation

By: [Signature]
Print Name: _____
Its: [Signature]
Address: _____

STATE OF FLORIDA
COUNTY OF HILLSBOROUGH

The foregoing instrument was acknowledged before me this 21 day of OCTOBER, 2002, by ANDREW J. BERGER, as PRESIDENT of Westfield Homes of Florida, Inc., a Florida corporation, on behalf of the corporation. He is personally known to me or _____ has produced _____ as identification.



Notary Public
Print Name: Melba K. Porter
My Commission Expires: 7-19-06
Commission No.: DD 101305

JOINDER AND CONSENT OF HANNAH BARTOLETTA CONSTRUCTION, INC.

Hannah Bartoletta Construction, Inc., owner of certain lots encumbered by the Declaration, hereby joins in and consents to the foregoing First Amendment to Declaration of Covenants, Conditions and Restrictions of Wilderness Lake Preserve (the "Declaration"), accepts the obligations imposed upon it by the Declaration, and agrees to be bound by the terms and conditions thereof.

Signed, sealed and delivered
in the presence of:

HANNAH BARTOLETTA CONSTRUCTION, INC.,
a Florida corporation

Print Name: _____

Print Name: _____

By: _____

Print Name: _____

Its: _____

Address: _____

JAMES M. BARTOLETTA

PRESIDENT

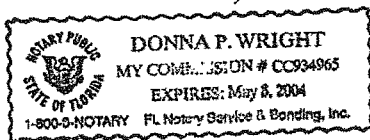
HANNAH BARTOLETTA CONSTRUCTION, INC.

STATE OF FLORIDA

COUNTY OF Hillsborough

The foregoing instrument was acknowledged before me this 7th day of October, 2002 by James M. Bartoletta, as President of Hannah Bartoletta Construction, Inc., a Florida corporation, on behalf of the corporation. He is personally known to me, or has produced as identification.

(NOTARIAL SEAL)



Notary Public

Print Name: Donna P. Wright

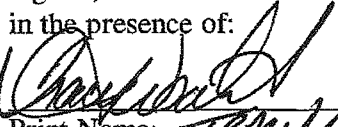
My Commission Expires: 05/02/04

Commission No.: CC934965


JOINDER AND CONSENT OF WEEKLEY HOMES, L.P.

Weekley Homes, L.P., owner of certain lots encumbered by the Declaration, hereby joins in and consents to the foregoing First Amendment to Declaration of Covenants, Conditions and Restrictions of Wilderness Lake Preserve (the "Declaration"), accepts the obligations imposed upon it by the Declaration, and agrees to be bound by the terms and conditions thereof.

Signed, sealed and delivered
in the presence of:



Print Name: Tamara Russell
Tamara Russell
Print Name: Tamara Russell

WEEKLEY HOMES, L.P.
a Delaware limited partnership

By: 
Print Name: John A. Johnson
Its: President
Address: 1111 W. Post Oak Rd

STATE OF FLORIDA
COUNTY OF _____

The foregoing instrument was acknowledged before me this 10th day of JANUARY, 2003, by John A. Johnson, as President of Weekley Homes, L.P., a Delaware limited partnership, on behalf of the corporation. He is personally known to me or _ has produced _____ as identification.



(NOTARIAL SEAL)



Notary Public

Print Name: _____

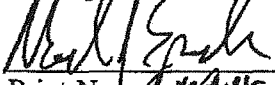
My Commission Expires: _____

Commission No.: _____

JOINDER AND CONSENT OF M/I SCHOTTENSTEIN HOMES, INC.


M/I Schottenstein Homes, Inc., owner of certain lots encumbered by the Declaration, hereby joins in and consents to the foregoing First Amendment to Declaration of Covenants, Conditions and Restrictions of Wilderness Lake Preserve (the "Declaration"), accepts the obligations imposed upon it by the Declaration, and agrees to be bound by the terms and conditions thereof.

Signed, sealed and delivered
in the presence of:


Print Name: MARK J. SPADA


Print Name: CHRIS SANTORO

M/I SCHOTTENSTEIN HOMES, INC.,
an Ohio corporation

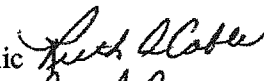
By: 
Print Name: FRED SIKORSKI
Its: Div. President
Address:

STATE OF FLORIDA
COUNTY OF Hillsborough

The foregoing instrument was acknowledged before me this 14 day of October, 2002, by Fred Sikorski, as Person President of M/I Schottenstein Homes, Inc., an Ohio corporation, on behalf of the corporation. He is personally known to me or has produced _____ as identification.



(NOTARIAL SEAL)

Notary Public 
Print Name: RUTH A. CABLE
My Commission Expires: 4/10/03
Commission No.: CC 821775

JOINDER AND CONSENT OF MORRISON HOMES, INC.

Morrison Homes, Inc., owner of certain lots encumbered by the Declaration, hereby joins in and consents to the foregoing First Amendment to Declaration of Covenants, Conditions and Restrictions of Wilderness Lake Preserve (the "Declaration"), accepts the obligations imposed upon it by the Declaration, and agrees to be bound by the terms and conditions thereof.

Signed, sealed and delivered
in the presence of:

Diane W. Smith
Print Name: Diane W. Smith
Shannon N. Cox
Print Name: SHANNON N. COX

MORRISON HOMES, INC.,
a Delaware corporation

By: [Signature]
Print Name: MICHAEL A. STOREY
Its: ALV PRES
Address:

STATE OF FLORIDA
COUNTY OF Hillsborough

The foregoing instrument was acknowledged before me this 5th day of November, 2004, 2002 by Michael A. Storey, as Division President of Morrison Homes, Inc., a Delaware corporation, on behalf of the corporation. He is personally known to me or has produced _____ as identification.

[Signature]

(NOTARIAL SEAL)



Amy Dubendorfer
MY COMMISSION # DD070689 EXPIRES
November 7, 2005
BONDED THRU TROY FAIR INSURANCE, INC.

Notary Public
Print Name: Amy Dubendorfer
My Commission Expires: November 7, 2005
Commission No.: DD070689

2
2
Prepared by and
Return to:
R Douglas C. Roland, Esq.
Bricklemyer, Smolker & Bolves
500 E. Kennedy Blvd., Suite 200
Tampa, Florida 33602

**SECOND AMENDMENT TO
DECLARATION OF COVENANTS,
CONDITIONS AND RESTRICTIONS
OF WILDERNESS LAKE PRESERVE**

WHEREAS, LINDELL INVESTMENTS II, INC., a Florida corporation is the Declarant of the Declaration of Covenants, Conditions and Restrictions of Wilderness Lake Preserve recorded in Official Record Book 4885, Page 1182; and a First Amendment to the Declaration recorded in Official Record Book 5237, Page 1839; and a Supplemental Declaration recorded in Official Record Book 5646, Page 404, all in the Public Records of Pasco County, Florida (the "Declaration"); and


WHEREAS, a meeting of the Members of Wilderness Lake Preserve Homeowners' Association, Inc. (the "Association") was held on the 3RD day of FEBRUARY, 2004, a quorum was present, and more than two-thirds (2/3rds) of the voting interests of the Members present at the meeting approved a resolution to amend certain terms and conditions of the Declaration.

NOW, THEREFORE, the Declaration is amended as follows:

- I. Article VI is hereby amended by the addition of the following Section 14.

Section 14. Exception. Notwithstanding anything in this Article VI to the contrary, the ARC shall have the discretion to permit the construction and installation of fences within drainage easements, provided (i) the applicant submits specific written plans showing the style and composition of such fences in detail; (ii) such installation complies strictly with any and all applicable governmental regulations including, but not limited to, permit requirements of the Southwest Florida Water Management District; (iii) in the event the fence is to be located within a easement being maintained by the CDD, the ARC must obtain the prior approval of the CDD; and (iv) such fence must conform to the approved plans and any conditions or limitations thereto."

- II. Article XIII, Section 12, is hereby amended to delete the words "or van" from the first line of such Section.



Rept: 755417 Rec: 10.50
DS: 0.00 IT: 0.00
02/11/04 Dpty Clerk

JED PITTMAN, PASCO COUNTY CLERK
02/11/04 03:37pm 1 of 2
OR BK 5724 PG 659

III. Article XIII, Section 31 is hereby amended to add the following sentence after the first sentence of the Section:

"A conversion van used primarily for residential vehicle purposes shall not be deemed as being any of the vehicles in the preceding sentence but shall rather be considered the same as other non-commercial passenger vehicles."

IV. Except as specifically provided herein, all remaining terms and conditions of the Declaration shall remain in full force and effect.

IN WITNESS WHEREOF, the Association has executed this Second Amendment as of the 3RD day of FEBRUARY, 2004.

WILDERNESS LAKE PRESERVE HOMEOWNERS'
ASSOCIATION, INC., a Florida not-for-profit corporation

Heather C. Russel
HEATHER C. RUSSEL
Print name: JOAN M. HERNANDEZ
Joan M. Hernandez
Print name: _____
By: Ronald Weisser
Ronald Weisser
Its: President

[CORPORATE SEAL]


STATE OF FLORIDA)
COUNTY OF PASCO) §.

The foregoing instrument was acknowledged before me this 3RD day of FEBRUARY, 2004, by Ronald Weisser, as President of Wilderness Lake Preserve Homeowners' Association, Inc., a Florida not-for-profit corporation, on behalf of the corporation. He is personally known to me.

My Commission Expires:

Mary K. Slippy
NOTARY PUBLIC
State of FLORIDA at Large [SEAL]





2002039166

Rcpt: 572489 Rec: 330.00
DS: 0.00 IT: 0.00
03/12/02 Dpty Clerk

JED PITTMAN PASCO COUNTY CLERK
03/12/02 03:13pm 1 of 73
OR BK 4885 PG 1182

DECLARATION OF COVENANTS, CONDITIONS AND RESTRICTIONS

OF

WILDERNESS LAKE PRESERVE



WILDERNESS LAKE
P R E S E R V E

PREPARED BY AND
RETURN TO:
Douglas C. Roland, Esq.
BRICKLEMYER SMOLKER & BOLVES, P.A.
500 E. Kennedy Blvd., Suite 200
Tampa, Florida 33602



ARTICLE I	2
DEFINITIONS	2
ARTICLE II	5
PROPERTY SUBJECT TO THIS DECLARATION	5
ARTICLE III	5
DESCRIPTION OF DEVELOPMENT	5
ARTICLE IV	6
MANAGEMENT OF THE PROPERTY	6
Section 1. Operation of the Property	6
Section 2. Development of Wilderness Lake Preserve	6
Section 3. Rights Concerning Lakes	6
Section 4. Rights Concerning Conservation Areas	7
Section 5. Operation of Community and Recreational Facilities	7
Section 6. Rights to Stormwater Runoff and Water Conservation and Reclamation Programs	8
Section 7. Statement Concerning Water Conservation	8
ARTICLE V	8
FUNCTIONS OF THE CDD	8
Section 1. Services	8
Section 2. Conveyance by CDD	9
ARTICLE VI	10
EASEMENTS	10
Section 1. Appurtenant Easements	10
Section 2. Utility Easement	10
Section 3. Declarant Easement	10
Section 4. Service Easement	10
Section 5. Easements to County	10
Section 6. Extent of Easements	11
Section 7. Platted Easements	11
Section 8. Lake Access and Maintenance	12
Section 9. Easements for Cross-Drainage	12
Section 10. Reciprocal Easement of Support	12
Section 11. Easement for Unintentional and Non-Negligent Encroachments	13
Section 12. Right of Entry	13
Section 13. Benefits	13
ARTICLE VII	13
MEMBERSHIP AND VOTING RIGHTS IN THE ASSOCIATION	13
Section 1. Membership	13
Section 2. Voting	13
Section 3. Definition of Class "B" Control Period	14
Section 4. Procedure of Calling Turnover Meeting	15
ARTICLE VIII	15
FUNCTIONS OF THE ASSOCIATION	15
Section 1. Functions	15
Section 2. Services	16

Section 3.	Obligation of the Association	17
Section 4.	Mortgage and Pledge.....	17
Section 5.	Conveyance by Association.....	17
Section 6.	Association Actions Requiring Approval.....	17
ARTICLE IX.....		18
ARCHITECTURAL CONTROL.....		18
Section 1.	Purpose.....	18
Section 2.	Architectural Review Board.....	18
ARTICLE X.....		20
COVENANTS FOR MAINTENANCE		20
Section 1.	Maintenance by Owner.....	20
Section 2.	Lake Area Maintenance.	21
Section 3.	Security.....	21
ARTICLE XI.....		22
INSURANCE		22
ARTICLE XII.....		22
ASSESSMENTS.....		22
Section 1.	The Preserve at Wilderness Lake Community Development District.....	22
Section 2.	Creation of the Lien and Personal Obligations of Assessments.....	22
Section 3.	Purpose of Annual Assessments	23
Section 4.	Special Assessment.....	23
Section 5.	Individual Assessments	23
Section 6.	Date of Commencement of Annual Assessments; Due Dates	23
Section 7.	Duties of the Board of Directors	24
Section 8.	Determination of Annual Assessments.....	24
Section 9.	Allocation of Assessments.....	25
Section 10.	Effect of Non-Payment of Assessment; The Personal Obligation of the Owner; The Lien; Remedies of Association	25
Section 11.	Subordination of the Lien to the Mortgages; Mortgagees' Rights	26
Section 12.	Exempt Property.....	26
Section 13.	Collection of Assessments.....	26
Section 14.	Costs of Collection.....	26
ARTICLE XIII.....		26
USE OF PROPERTY.....		26
Section 1.	Limitations	26
Section 2.	Building Restrictions.....	27
Section 3.	Service Yards.....	27
Section 4.	Residential Use	27
Section 5.	Nuisances	27
Section 6.	Unlawful or Offensive Use.....	27
Section 7.	Insurance.....	28
Section 8.	Access.....	28
Section 9.	Pets.....	28
Section 10.	Signs	29
Section 11.	Outside Lighting	29
Section 12.	Campers, Etc.....	29

Section 13.	Visibility at Street Intersections.....	29
Section 14.	Clotheslines.....	29
Section 15.	Garbage and Trash Containers.....	29
Section 16.	Antennas, Other Devices.....	30
Section 17.	Air Conditioners	30
Section 18.	Flags.....	30
Section 19.	Solar Equipment.....	30
Section 20.	Window Treatments.....	30
Section 21.	Temporary Structures	30
Section 22.	Water Supply and Sewerage.....	30
Section 23.	Fuel Storage Tanks.....	30
Section 24.	Garages	30
Section 25.	Soliciting	31
Section 26.	Maintenance	31
Section 27.	Trees	31
Section 28.	Mailboxes	31
Section 29.	Watercraft.....	31
Section 30.	Fences and Walls.....	31
Section 31.	Motor Vehicles, Trailers, Etc.....	31
Section 32.	Declarant's Sales and Construction Activities.....	32
Section 33.	Delivery and Construction Hours	32
Section 34.	Construction Material Storage.....	32
Section 35.	Recreation Equipment	32
Section 36.	Lawns and Landscaping.....	32
Section 37.	Reflective Film	32
Section 39.	Subdivision.....	32
Section 40.	General Restrictions on Common Property	33
Section 41.	Protection of Environmentally Sensitive Lands.....	33
Section 42.	Compliance with Surface Water Management System	33
Section 43.	Regulation of Uses.....	33
ARTICLE XIV.....		33
PARTY WALLS.....		33
Section 1.	Party Walls	33
Section 2.	Sharing of Repair and Maintenance	33
Section 3.	Destruction by Fire or Other Casualty.....	34
Section 4.	Weatherproofing.....	34
Section 5.	Right to Contribution Runs With Land	34
ARTICLE XV.....		34
ENFORCEMENT OF COVENANTS AND ABATEMENT OF VIOLATIONS.....		34
Section 1.	Compliance by Owners.....	34
Section 2.	Penalties.....	34
Section 3.	Fines	35
ARTICLE XVI.....		36
SOUTHWEST FLORIDA WATER MANAGEMENT DISTRICT		36
Section 1.	Regulations	36
Section 2.	Easement	36
Section 3.	Restrictive Covenant	37

ARTICLE XVII.....	37
<i>DECLARANT'S USE OF THE PROPERTIES</i>	37
ARTICLE XVIII.....	37
<i>REMOVAL OF PROPERTY</i>	37
ARTICLE XIX.....	38
<i>ASSIGNMENT</i>	38
ARTICLE XX.....	38
<i>GENERAL PROVISIONS</i>	38
<i>Section 1. Duration</i>	38
<i>Section 2. Amendment</i>	39
<i>Section 3. Termination</i>	39
<i>Section 4. Notices</i>	39
<i>Section 5. Easements</i>	39
<i>Section 6. Covenants Running with the Land</i>	40
<i>Section 7. Notices and Disclaimers As to Water Bodies</i>	40
<i>Section 8. Severability</i>	41
<i>Section 9. Special Limitation</i>	41

THIS DECLARATION, made and executed this ____ day of March, 2002, by Lindell Investments II, Inc., a Florida corporation, its successors and assigns, hereinafter called Declarant .

WITNESSETH:

WHEREAS, Declarant is the owner of the real property described in Article II of this Declaration and desires to create thereon mutually beneficial restrictions under a general plan of improvement for the benefit of all the land in Wilderness Lake Preserve and the future owners of those lands.

WHEREAS, the real property described in Article II is commonly referred to as Wilderness Lake Preserve (the "Subdivision").

WHEREAS, Declarant has deemed it desirable for the efficient preservation of the values and amenities within Wilderness Lake Preserve to create a Florida corporation not for profit (hereinafter referred to as the "Association") which will be responsible for the certain functions described herein, including enforcement of this Declaration, and the collection and use of assessments and charges hereinafter authorized.

WHEREAS, Declarant will or has caused the Association to be formed for the purpose of exercising the functions aforesaid. The members of the Association shall be the respective Owners of the Lots in the Properties and the Declarant.

WHEREAS, market conditions, circumstances or other factors beyond the control of Declarant may result in a need or desire to modify or alter the general plan of development.

WHEREAS, all or any portion of the Properties may be removed from the lien and operation of this Declaration by an amendment executed by the Declarant for such purpose, provided there are no conveyances of Lots (with or without residences being constructed thereon) being removed from the lien and operation of this Declaration.

NOW THEREFORE, Declarant hereby declares that all of the property described above is and shall be held, conveyed, encumbered, leased, rented, used, occupied and improved subject to the following limitations, restrictions, conditions and covenants, all of which are in furtherance of a development plan for Wilderness Lake Preserve and are established for the purpose of enhancing and protecting the value, desirability and attractiveness of the land and every part thereof. All of the limitations, restrictions, conditions and covenants herein shall run with the land and shall be binding upon all parties having or acquiring any right, title or interest in any of the above described lots.

ARTICLE I
DEFINITIONS

1. "Architectural Review Committee" or "ARC" shall refer to that board as established by the Board of Directors and described in Article IX hereof.

2. "Association" shall mean and refer to Wilderness Lake Preserve Homeowners' Association, Inc., a Florida corporation not for profit, its successors and assigns. The Articles of Incorporation and Bylaws of the Association are attached hereto as Exhibits "B" and "C", respectively.

3. "Board of Directors" or "Board" shall mean the board of directors of the Association, elected in accordance with its articles and bylaws. Members of the Board shall be referred to as "Directors".

4. "Builder" shall mean and refer to those persons who shall enter into agreements with Declarant for the purchase of all or a portion of the Property together with the commitment to construct residences thereon.

5. "CDD" shall mean The Preserve at Wilderness Lake Community Development District, a community development district created pursuant to Fla. Stat. Chapter 190.

6. "Commercial Property" shall mean any improved or unimproved parcel of land within the Property, which is intended and designed to accommodate commercial enterprises.

7. "Common Property" shall mean for purposes of this Declaration, all real property intended by the Declarant to be devoted to the common use and enjoyment of the Owners and conveyed or dedicated to the CDD or the Association by deed, plat or easement, agreement or on a recorded plat of any real property now or hereafter subject to this Declaration. The term "Common Property" shall also include Conservation Areas and Recreational Facilities, and any personal property acquired by the CDD if such personal property is otherwise intended to be used with realty which is Common Property.

8. "Conservation Areas" shall mean and refer to those areas dedicated by Declarant for such purposes on any Plat relating to the Property.

9. "Declarant" or "Developer" shall mean and refer to Lindell Investments II, Inc.. Wherever the term Declarant is used in this Declaration, the Articles or By-Laws of the Association, it shall always be deemed to include its successors and assigns.

10. "Declaration" shall mean and refer to this Declaration of Covenants, Conditions and Restrictions and any amendments thereto or any Supplemental Declaration filed pursuant to Article II hereof.

11. "Governing Documents" shall mean and refer to Declaration, Articles of Incorporation, Bylaws, Architectural Review Criteria, Regulations and Resolutions of the Association.

12. "Improvements" shall mean and refer to all structures of any kind, including, without limitation any building, fence, wall, sign, paving, grading, any addition, alteration, screen enclosure, sewer, drain, disposal system, decorative building, landscaping or landscaping device or object or other changes to the natural state of the Properties and vegetation existing thereon.

13. "Institutional Lender" shall mean and refer to the owner and holder of a mortgage encumbering Residential Unit, which owner and holder of said mortgage shall be a bank, savings and loan association, insurance company, a pension fund, a real estate investment trust, a mortgage banker, mortgage broker, Federal National Mortgage Association, Federal Home Loan Mortgage Corporation, Federal or State agencies or other like business entity. Institutional Lender shall also mean the Declarant or its affiliates and Declarant's acquisition and development lender(s), its (their) nominees or assignees.

14. "Lot" shall mean and refer to any one of the individual upland plots of land, designated by number on which a Residential Unit is or may be constructed, as shown upon the recorded plat or plats of the Properties.

15. "Maintenance" shall mean, but not be limited to, the following in connection with the Property: cleanup, landscaping and grounds care and other services related to lakes and stormwater facilities, painting and structural upkeep of improved properties, roads, sidewalks, bridges, boardwalks, bike paths and right-of-way repair, as well as all other functions as may be incidental to the services undertaken by the CDD. Maintenance, when used with respect to Conservation Areas as defined herein, shall mean the care and cleaning of such areas so as to keep such areas free of trash and any material not usually found in such an area not inhabited by man.

16. "Member" shall mean and refer to all those Owners who are members of the Association as provided in Article VII, Section 1, hereof.

17. "Multifamily Unit" shall mean any Residential Unit containing three or more attached dwelling units, including, without limitation, residential structures such as quadruplexes, attached townhouses, apartments, condominiums and adult congregate living facilities.

18. "Notice" shall mean delivery of any document to the person or entity to whom such notice is sent to the last known address, according to the records of the party transmitting such notice. Delivery may be by mail, U.S. Postal Service, postage prepaid, and shall include, where

such notice is directed to more than ten (10) Owners, posting in a conspicuous public place within the Property. Such posting shall constitute "Notice" notwithstanding failure to receive such notice by mail due to an erroneous address or typographical error in such address. Notice to one of two or more co-owners shall constitute notice to all Owners. Notice shall also include hand delivery, posting in a conspicuous place, and electronic delivery (including, without limitation, e-mail, cable television, and facsimile transmission) reasonably calculated to provide notice to any recipient thereof.

19. "Owner" shall mean and refer to the record owner, whether one or more persons or entities, of the fee simple title to any Lot, Residential Unit or Commercial Property situated upon the Properties but, notwithstanding any applicable theory or mortgage, shall not mean or refer to the mortgagee, its successors and assigns unless and until such mortgagee, its successors and assigns has acquired title pursuant to foreclosure or any proceeding in lieu of foreclosure.

20. "Plat" shall mean and refer to that Plat or Plats of the Properties, if any, referred to in Article II of this Declaration.

21. "Property" or "Properties" shall mean and refer to all property which is subject to this Declaration, and which is described in Exhibit "A" attached hereto.

22. "Public Entities" shall mean Pasco County, the State of Florida and its agencies, public and private schools and transportation facilities connected therewith.

23. "Recreational Facilities" shall mean those areas on the Site Development Plan designated or set aside for recreational purposes, developed by Declarant or the CDD from time to time, and at the time of development are designated for use by Owners and their guests. "Recreational Facilities" shall include the community center to be developed by the CDD.

24. "Residential Unit" shall mean and refer to any property intended for use as a single family dwelling, including, without limitation, a patio home, townhome, garden home or condominium unit. For the purposes of this Declaration, any such single family dwelling shall not be deemed to be improved until a certificate of occupancy has been issued by the appropriate governmental authorities for the single family dwelling constructed on said parcel or until the said single family dwelling is determined by the Association, in its reasonable discretion, to be reasonably complete. The term shall include all portions of the Residential Unit owned including any structure or improvement constructed thereon.

25. "Rules and Regulations" shall mean and refer to procedures for administering the Association and the Properties as adopted by resolution of the Board of Directors.

26. "Site Development Plan" shall mean and refer to the plan for the development of the Properties as prepared by the Declarant.

27. "Supplemental Declaration" means any declaration hereafter recorded for the purpose of extending the provisions of this Declaration to any lands other than the Property.

ARTICLE II PROPERTY SUBJECT TO THIS DECLARATION

The real property which is, and shall be, held, transferred, sold, conveyed, and occupied subject to this Declaration is located in Pasco County, Florida, and is more particularly described in Exhibit "A" attached hereto.

The Declarant reserves the right to add to the real property, the subject of this Declaration, by filing in the Public Records of Pasco County a Supplemental Declaration as to the additional property which provides that it shall be added to the property herein described and subject to all the terms and conditions of this Declaration. The Declarant shall not, however, add any property to this Declaration by annexation other than land intended for the construction of Residential Units or lands intended for use as Common Property or Commercial Property.

Declarant intends to develop the Property in accordance with the Site Development Plan, but hereby reserves the right to review and modify the Site Development Plan from time to time without the approval of any person including the CDD until such time as Declarant ceases to own fee simple interest in any part of the Property.

Upon a merger or consolidation of the Association with another association as provided by law, its properties, rights and obligations may, by operation of law, be transferred to another surviving or consolidated association or, alternatively, their properties, rights and obligations of the Association as a surviving corporation pursuant to a merger. The surviving or consolidated association may administer this Declaration within the existing property together with the covenants and restrictions established upon any other property as one scheme.

This Declaration does not and is not intended to create a condominium within the meaning of Chapter 718, Florida Statutes.

ARTICLE III DESCRIPTION OF DEVELOPMENT

The Properties are being developed by the Declarant into Lots intended for the construction of Residential Units, and Commercial Property.

The Owners recognize that the Declarant may have the balance of Wilderness Lake Preserve under development for an extended time. Incident to that development, the Owners acknowledge that the quiet enjoyment of the Properties may be interfered with to some extent by

the construction operations. From time to time, Declarant has presented to the public certain renderings, plans, and models showing possible future development of Wilderness Lake Preserve.

Declarant does not warrant in any way the schemes in these renderings, plans or models or actually how the future improvements in Wilderness Lake Preserve will be developed. The Owners accept that any such renderings, plans or models are primarily schematic and in no way represent the final development of Wilderness Lake Preserve generally. Declarant reserves the right to amend and modify the Site Development Plan from time to time without the approval of the Owners or the CDD. The Declarant shall not be responsible or liable to the Owners for failing to follow a predetermined order of improvement and development within the Properties.

ARTICLE IV MANAGEMENT OF THE PROPERTY

Section 1. Operation of the Property. The Property shall be managed by Declarant, the CDD and the Association. By acceptance of a deed to any portion of the Property, each grantee thereof, whether an initial purchaser of property or a Residential Unit Owner or a Commercial Property Owner, agrees to be bound and abide by the terms of this Declaration, the Articles, the Bylaws and other rules and regulations of the Association established from time to time. In addition, the family, guests, invitees and tenants of Owners shall abide and be bound by the provisions of this Declaration while in Wilderness Lake Preserve.

Section 2. Development of Wilderness Lake Preserve. Each Owner, by acceptance of a deed to a Lot, acknowledges that quiet enjoyment of the Lot may be interfered with to some extent by the construction operations on the balance of the Property. Each Owner waives all claims against Declarant for interference with his quiet enjoyment through development of the Property, incident to the construction operations of Declarant or of any Builder. Each Owner accepts and agrees that Declarant will have the sole right to design, construct, develop, and improve the Property as it determines.

Section 3. Rights Concerning Lakes. Certain Residential Units are located adjacent to lakes or other water bodies. The lakes and other water bodies in Wilderness Lake Preserve are part of the master drainage system for the Property. Declarant reserves for itself, and grants to the CDD and its successors and assigns, the right to use the water from the lakes and other water bodies for irrigation purposes at the Property and to vary the water level as may be necessary due to the amount of rainfall and the required attenuation of surface waters necessitated by such rainfall and the maintenance of stormwater facilities. The lake-front property line of each such Lot may be located at or near the top of the bank around the lake. However, no abutting Owner shall be deemed to acquire any right in such lake or the water thereof, and the usage of such lake and control of the elevation of such waters shall be subject to regulations adopted from time to time by the CDD. Notwithstanding the foregoing, some docks may be permitted if approved by the CDD and the Declarant or the Association.

Section 4. Rights Concerning Conservation Areas. The Conservation Areas identified on any Plat shall be monitored, managed, maintained by the CDD in accordance with the regulatory requirements of local, state and federal law. No owner of a Residential Unit or any part of the Property, or any tenant, guest or invitee shall use or occupy any part of the Conservation Areas or any required buffer areas adjacent to such Conservation Areas, except as expressly permitted or authorized by the CDD.

Section 5. Operation of Community and Recreational Facilities. The community center or similar facilities (the "Community Facilities") and the Recreational Facilities constructed or developed by the Declarant or the CDD shall be operated by the CDD, but such Community Facilities and Recreational Facilities shall be subject to the terms and conditions of this Declaration unless prohibited by law. Declarant or the CDD shall have the right, but not the obligation, to provide future facilities, for recreation, meetings or other purposes. If any such facilities shall be constructed, they shall be governed by the provisions hereof.

The right to use the Community Facilities and the Recreational Facilities shall be governed by such terms and conditions as may be promulgated from time to time by the CDD. The CDD shall have the right, from time to time, in its sole and absolute discretion and without notice, to amend or waive the terms and conditions of use of the Community Facilities and the Recreational Facilities, specifically including, without limitation, the terms and conditions of use, the number of users permitted to use the Community Facilities and Recreational Facilities at any one time, or to reserve use rights for future Residential Unit Owners.

Ownership of a Residential Unit or Commercial Property does not confer any ownership or ownership rights in the Community Facilities. Persons in the future who are permitted to use the Community Facilities, as they may exist from time to time, shall not acquire a vested right to continue to use such facilities, so long as any discontinuance is uniformly applied to all Owners.

The CDD and its successors in title shall have the following powers in addition to those granted or imposed by its charter or the State of Florida:

- A. to maintain in a good condition the Community Facilities it operates;
- B. to protect the natural habitat of wetlands and uplands along the perimeter or adjacent to the Community Facilities by prohibiting entry as appropriate and keeping adjacent portions of the wetlands and uplands free of foreign material.

The CDD and its successors shall have the absolute right to discontinue the operation of the Community Facilities and any Recreational Facilities, or to sell or otherwise dispose of the real and personal property of the Community Facilities and any Recreational Facilities, or any portion thereof, in any manner whatsoever, and to any person or entity; provided, however, such person or persons must comply with the provisions of this Declaration.

Section 6. Rights to Stormwater Runoff and Water Conservation and Reclamation Programs. Declarant hereby reserves for itself, and grants to the CDD and its successors and assigns, all rights to ground water, surface water, and stormwater runoff within the Property, and each Owner agrees, by acceptance of a deed to a Residential Unit or Commercial Property, that the CDD shall retain all such rights. No person other than the CDD shall claim, capture, or collect rain water, ground water, surface water, or stormwater runoff within the Property without prior written permission of the CDD. The CDD may establish programs for reclamation of stormwater runoff and wastewater for appropriate uses within or without the Property, and may require Owners and occupants of the Property to participate in such programs to the extent reasonably practicable. No Owner or occupant of any portion of the Property shall have any right to be compensated for the water claimed or reclaimed from such Owner's property.

Section 7. Statement Concerning Water Conservation. In construing and applying the provisions of this Declaration, the Declarant intends that all Owners and other parties subject to the terms hereof will endeavor to use landscaping and irrigation practices designed to conserve water as a natural resource.

ARTICLE V FUNCTIONS OF THE CDD

Section 1. Services. In addition to the powers provided under its charter or state law, the CDD may provide the following services:

A. Maintenance of Common Property owned by the CDD and all city, county, district or municipal properties to the extent permitted by any governmental authority which are located within or in a reasonable proximity to the Property to the extent that their deterioration would adversely affect the Common Property. The CDD may adopt standards of maintenance and operation provided by this and other subsections within this Section 1 which are, at the very least, as stringent as those adopted and/or followed by other developments similar to Wilderness Lake Preserve.

B. Maintenance of any real property located within the Property upon which the CDD has accepted an easement for such maintenance by duly recording an instrument granting such easement to the CDD executed and delivered by the owner of such property to the CDD.

C. Maintenance of lakes owned by the CDD within the Property, if and to the extent permitted by any governmental authority having jurisdiction thereof. Maintenance as used in this Subsection shall include, but not be limited to, the preservation of any lakes as bodies of water in an ecologically sound condition to be used for such water activities as may be determined and allowed from time to time by the CDD.

D. The CDD's Maintenance of the Common Property shall specifically include,

but shall not be limited to, the conservation areas, the stormwater management system (and side drains or underdrains) associated therewith, and other facilities permitted therein.

E. Insect, pest and aquatic control to the extent that it is necessary or desirable in the judgment of the CDD to supplement the service provided by the state and local governments.

F. Taking any and all actions necessary to enforce all covenants, conditions and restrictions affecting the Common Property and performing any of the functions or services delegated to the CDD in any covenants, conditions or restrictions applicable to the Common Property.

G. Purchasing general liability and hazard insurance covering improvements and activities on the Common Property on a current replacement cost basis in an amount not less than one hundred per cent (100%) of the insurable value, and directors' and officers' liability and other insurance as the Board of Supervisors deems necessary.

H. Publishing and enforcing such rules and regulations as the Board of Supervisors deems necessary with respect to the common Property.

I. Maintenance of and providing for lighting of roads, sidewalks, walking and bike paths throughout the Property.

J. Conducting recreation, sport, craft and cultural programs of interest to Owners, their families, tenants and guests and charging admission fees for the operation thereof.

K. Constructing improvements on Common Property and easements as may be required to provide the services as authorized in this Section 1 of this Article.

L. Maintenance of all conservation areas in a clean and natural condition in the manner set forth herein.

M. The CDD shall have the absolute right and privilege to enter the Properties at all reasonable times to correct a defect or abate a nuisance if it shall have given the Owner or the Association twenty-four (24) hours' notice of the nuisance or defect or of violation of a CDD rule that the Board of Supervisors reasonably believes to be a violation and such has not been corrected.

Section 2. Conveyance by CDD. The CDD shall be empowered to delegate or convey any of its functions or properties to any governmental unit for public utilities or for other public purposes, or to any private entity so long as the use is consistent with the intended use of such property. Any such delegation or conveyance to any governmental unit shall be only upon the approval and acceptance thereof.

ARTICLE VI
EASEMENTS

Section 1. Appurtenant Easements. Declarant grants to all Owners, their guests, lessees and invitees; as an appurtenance to the ownership of fee title interest to certain defined real property within the Property and subject to this Declaration and the rules promulgated by the CDD or the Association, as owners of any Common Property, a perpetual nonexclusive easement for ingress and egress over, across and through and for the use and enjoyment of all Common Property, such use and enjoyment to be shared in common with the other Owners, their guests, lessees and invitees as well as the guests, lessees and invitees of Declarant, subject always to the terms of this Declaration.

Section 2. Utility Easement. Declarant reserves to itself, its successors and assigns, a perpetual easement upon, over under and across the Property for the purpose of maintaining, installing, repairing, altering and operating sewer lines, water lines, force mains, lift stations, water mains, sewer mains, water distribution systems, sewage disposal systems, effluent disposal systems, pipes, wires, siphons, valves, gates, pipelines, telephone, fiber optic and cable televisions service, electronic security systems and all machinery and apparatus appurtenant to all of the foregoing as may be necessary or desirable for the installation and maintenance of utilities and services servicing all owners and servicing all Common Property. All such easements shall be of a size, width and location as Declarant, in its discretion, deems best, but selected in a location so as to not unreasonably interfere with the use of any improvements which are now, or will be, located upon the Property.

Section 3. Declarant Easement. Declarant hereby reserves to itself, its successors and assigns, and to such other persons as Declarant may from time to time designate, a perpetual easement, privilege and right in and to, over, under, on and across the Common Property for ingress and egress as required by its officers, directors, employees, agents, independent contractors, invitees and designees; provided, however, that such access and use do not unnecessarily interfere with the reasonable use and enjoyment of these properties and facilities by the Owners.

Section 4. Service Easement. Declarant hereby grants to delivery and pickup services, United States mail carriers, representatives of utilities and service providers authorized by Declarant, its successors or assigns to service the Property, and to such other persons as Declarant from time to time may designate, the nonexclusive, perpetual right of ingress and egress over and across the Common Property for the purposes of performing their authorized services.

Section 5. Easements to County. Declarant grants to the Pasco County the right of ingress and egress over and across the Common Property for fire, police and other County services.

Section 6. Extent of Easements. The rights and easements of enjoyment created hereby shall be subject to the following:

A. The right of Declarant or the CDD, as the case may be, to borrow money from a lender for the purpose of improving and/or maintaining the Common Property and providing services authorized herein and, in aid thereof, to mortgage said properties;

B. The right of the Association to suspend the rights and easements of enjoyment of any Owner or any tenant of any Owner for any period during which any assessment remains unpaid, and for any period, not to exceed sixty (60) days, for any infraction of its published rules and regulations, it being understood that any suspension for either nonpayment of any assessment or breach of any rules and regulations of the Association shall not constitute a waiver or discharge of the Owner's obligation to pay the assessment. With respect to suspensions for infractions of the published rules and regulations of the Association, the following restrictions shall apply: (A) suspension may not be imposed without notice of at least 14 days to the person sought to be suspended and an opportunity for a hearing before a committee (the "Violations Committee") of at least three members appointed by the Board of Directors who are not officers, directors, or employees of the Association (or the spouse, parent, child, brother or sister of an officer, director or employee); (B) if the Violations Committee, by majority vote, does not approve a proposed fine or suspension, it may not be imposed; and (c) suspension or rights and easements shall not impair the right of an Owner or a tenant of an Owner to have vehicular and pedestrian ingress to and egress from his Residential Unit.

C. The right of the CDD to place any reasonable restrictions upon the use of any roadways owned by the CDD, including, but not limited to, the maximum and minimum speeds of vehicles using such roads, all other necessary traffic and parking regulations and the maximum noise levels of vehicles using such roads. The fact that such restrictions on the use of such roads shall be more restrictive than the laws of any state or local government having jurisdiction over the Property shall not make such restrictions unreasonable.

D. The right of the CDD to give; dedicate or sell all or any part of the Common Property (including leasehold interest therein) to any public agency, authority or utility or private concern for such purposes and subject to such conditions as may be determined by the CDD.

Section 7. Platted Easements. Easements for drainage and for installation and maintenance of utilities are reserved as shown on the Plat or Plats of the Property. Within these easements, no structure, planting, or other material shall be placed or permitted to remain which may impede the flow of water through drainage channels in the easements. It is important that the banks, swales, and berms constituting a part of any lake, and any swales and drainage canals located within the Property, remain undisturbed and properly maintained in order to perform their functions. The easement area on each Lot or Residential Unit and all improvements within it shall be maintained continuously by its Owner, except for those improvements for which a public

authority or utilities company is responsible. No one shall take any action which would impede the use of the easement in the manner intended. Within the areas encompassed by platted drainage easements, there shall be no structures, fences, trees, or objects which impair or block, permanently or temporarily, the ability of the CDD to have free and unencumbered access to drainage facilities or platted wetland conservation areas abutting the easements, so that the CDD will have regular periodic access to such facilities in the areas and sufficient area in which to conduct maintenance activities. The CDD shall have access to all drainage and platted wetland conservation areas for purposes of operation and maintenance thereof, and shall not be held liable for any damage to or removal of any Owner's sod or other plantings caused by such operation and maintenance activities.

Section 8. Lake Access and Maintenance. Declarant reserves for itself, and grants to the CDD and its successors and assigns, easements for drainage and for lake access and maintenance as shown on the Plat or Plats of the Property to provide for drainage and access to any abutting lakes or canals for maintenance thereof. Platted lake maintenance easements shall remain free of obstructions at all times. Declarant also grants to the CDD, its successors and assigns, the full unrestricted right of access upon any Lot as shown on the Plats of the Property to the extent required for access to and maintenance of the lakes within the Property, and for any temporary overflow of lake waters.

Section 9. Easements for Cross-Drainage. Every Lot, Residential Unit, the Commercial Property, and the Common Property shall be burdened with easements for natural drainage of stormwater runoff from other portions of the Property as shown on the master drainage plan included as part of the Site Development Plan. No Owner or other person shall alter the drainage on any Lot or Residential Unit so as to materially increase the drainage of stormwater onto adjacent property unless such person has obtained the consent of the Owner of the affected property and of all applicable governmental authorities (to the extent such consent is required by those authorities), and the drainage must be consistent with the master drainage plan included in the Site Development Plan.

Section 10. Reciprocal Easement of Support. There shall be reciprocal appurtenant easements between each Lot and such portion or portions of the Common Property adjacent thereto, or between adjacent Lots, or both, for the maintenance, repair and reconstruction of any party wall or walls, as provided in this Declaration; any nonparty wall or walls; for lateral and subjacent support; for roofs and eaves installed by the Declarant or its designees and for replacements thereof; and for encroachments caused by the unwillful placement, settling, or shifting of any improvements constructed, reconstructed or altered thereon in accordance with the terms of this Declaration. To the extent not inconsistent with the terms of this Declaration, the applicable case law of the State of Florida shall apply to the foregoing easements. To the extent of said easements for lateral and subjacent support and for overhangs shall be that reasonably necessary to effectuate the purposes thereof.

Section 11. Easement for Unintentional and Non-Negligent Encroachments. If (a) any portion of the Common Property or Improvements thereon encroaches upon any other portion of the Properties; or (b) any other portion of the Properties, or Improvements thereon, encroaches upon the Common Property; or (c) any encroachment shall hereafter occur pertaining to the Properties as the result of: (i) construction of any building or Improvement by Declarant; (ii) settling or shifting of a home or other Improvement constructed by Developer its successors or assigns; (iii) any repair to the Common Property or any other portion of the Property, then, in any such event, a valid easement shall exist for such encroachment and for the maintenance, repair and replacement of same as long as such structure shall exist.

Section 12. Right of Entry. In addition to the easements described in this Article, Declarant, the CDD, and the Association are hereby granted a right of entry onto each Lot or Residential Unit (but not inside a dwelling thereon), whether improved or unimproved, for any purpose reasonably related to the performance of any duty imposed, or the exercise of any right granted by, this Declaration. Such right of entry shall be exercised in a peaceful and reasonable manner at reasonable times and upon reasonable notice whenever circumstances permit. Entry into any dwelling shall not be made without the consent of the Owner or occupant thereof for any purpose, except pursuant to court order or other authority granted by law. The foregoing right of entry may be exercised by the agents, employees and contractors of Declarant, the CDD, and the Association.

Section 13. Benefits. All easements reserved for the benefit of Declarant in this Article shall also be for the benefit of the CDD. Such easements are intended to supplement, not replace, the easements shown on the Plats of the Property, and shall be construed as complementary to any such platted easements.

ARTICLE VII MEMBERSHIP AND VOTING RIGHTS IN THE ASSOCIATION

Section 1. Membership. Membership in the Association shall be mandatory for all Owners. Owner, as defined in Article I, shall be deemed to have a membership in the Association for each Residential Unit and Commercial Property owned. In the event the Owner of a Residential Unit or Commercial Property is more than one (1) person, votes and rights of use and enjoyment shall be as provided herein. The rights and privileges of membership may be exercised by a Member or the Member's spouse, subject to the provisions of this Declaration and the By-Laws. The membership rights of a Unit owned by a corporation or partnership shall be exercised by the individual designated by the Owner in a written instrument provided to the Secretary, subject to the provisions of this Declaration and the By-Laws.

Section 2. Voting. The Association has three (3) classes of membership, Class "A" Members, Class "B" Members and Class "C" Members, as follows:

(a) Class "A." Class A Members shall be all Owners with the exception of the Class "B" Member and Class "C" Members, if any. Class "A" Members shall be entitled to one (1) vote for each Residential Unit or unimproved Lot. There shall be only one (1) vote per Residential Unit or unimproved Lot. In any situation where a person is entitled personally to exercise the vote for his Residential Unit or unimproved Lot and more than one (1) person holds the interest in such Residential Unit or unimproved Lot required for membership, the vote for such Residential Unit or unimproved Lot shall be exercised as those persons determine among themselves and advise the Secretary of the Association in writing prior to any meeting. In the absence of such advice, the Residential Unit's or unimproved Lot's votes shall be suspended if more than one (1) person seeks to exercise it.

(b) Class "B." The Class "B" Member shall be the Declarant. The Class "B" Member shall have three (3) votes for each proposed Residential Unit and each unimproved Lot, and three times the number of votes which would be allocated to each Commercial Property parcel which it owns pursuant to the following paragraph, until the end of the Class "B" Control Period, as hereafter defined. Thereafter, the Declarant's votes shall be determined as if Declarant was a Class "A" Member or a Class "C" Member, as applicable. Other rights of the Class "B" Member, including the right to approve actions taken under this Declaration and the Articles, are specified elsewhere herein and in the Articles.

The Class "B" Member shall be entitled to appoint a majority of the members of the Board of Directors during the Class "B" Control Period, as hereafter defined. After termination of the Class "B" Control Period, the Class "B" Member shall have the right (but not the obligation) to appoint one (1) member of the Board of Directors so long as the Class "B" Member owns any Property within Wilderness Lake Preserve.

(c) Class "C." The Class "C" Members shall be the Owners of Commercial Property other than the Declarant. Each Class "C" Member shall have one and one-half (1 ½) votes for each acre (rounded off to the nearest one-half) of Commercial Property owned by an Owner. Any parcel less than one-half acre shall be entitled to one-half vote.

Section 3. Definition of Class "B" Control Period. The Class "B" Control Period shall commence with the execution of this Declaration by Declarant and expire upon the first to occur of the following:

(a) three months after seventy-five percent (75%) of the proposed Residential Units in all phases of Wilderness Lake Preserve that will ultimately be operated by the Association and the CDD (the Declarant having reserved the right to annex additional lands for future phases pursuant to Article II) have been conveyed to Owners other than the Declarant, any builders, contractors or other parties who purchased a Lot for the purpose of constructing improvements thereon for resale;

- (b) seven (7) years after the date this Declaration is recorded in the public records of Pasco County, Florida; or
- (c) when, in its discretion, the Class "B" Member so determines.

This Section 3 cannot be amended without the express written consent of Owners representing one hundred percent (100%) of the total Class "A" Members, the Class "B" Members and the Class "C" Members in the Association.

Section 4. Procedure of Calling Turnover Meeting. After the occurrence of any of the above events relative to the end of the Class "B" Control Period, the Association shall notify in writing all Members of a date of no more than 45 days and no less than 30 days at which a meeting of all Members will be held to elect a new Board of Directors of the Association ("Turnover").

ARTICLE VIII FUNCTIONS OF THE ASSOCIATION

Section 1. Functions. The Association shall be empowered to do the following:

- A. Adopt and amend bylaws and rules and regulations;
- B. Adopt and amend budgets for revenues, expenditures and reserves and collect assessments from Lot Owners;
- C. Hire and discharge managing agents and other employees, agents and independent contractors;
- D. Institute, defend or intervene in litigation or administrative proceedings in its own name on behalf of itself or two or more Lot Owners on matters affecting the Properties only;
- E. Make contracts and incur liabilities;
- F. Acquire, hold, encumber and convey in its own name any right, title or interest to real or personal property.
- G. Impose charges for late payment of assessments and, after notice and an opportunity to be heard, levy reasonable fines for violations of the Declarations, Bylaws and rules and regulations of the Association;

H. Impose reasonable charges for the preparation and recordation of amendments to the Declaration or statement of unpaid assessments;

I. Provide for the indemnification of its officers and maintain directors' and officers' liability insurance;

J. Assign its right to future income, including the right to receive common expense assessments, but only to the extent the Declaration expressly so provides;

K. Exercise any other powers conferred by the Declaration or Bylaws;

L. Exercise all other powers that may be exercised in this State by legal entities of the same type as the Association; and

M. Exercise any other powers necessary and proper for the governance and operation of the Association.

N. Administer the Architectural Review Criteria.

O. Maintain Common Property which it owns or for which it has accepted responsibility.

P. Enter into any cable and/or high speed internet access contracts serving the Properties.

Section 2. Services. The Association shall provide the following services:

A. Taking any and all actions necessary to enforce all covenants, conditions and restrictions affecting the Properties and to perform any of the functions or services delegated to the Association in any covenants, conditions or restrictions applicable to the Properties or in the Articles of Incorporation or Bylaws governing the Association.

B. Conducting business of the Association, including but not limited to administrative services such as legal, accounting and financial and communication services informing Members of activities, notices of meeting and other important events.

C. Publishing and enforcing such rules and regulations as the board deems necessary.

D. Purchasing general liability and hazard insurance covering improvements and activities on the Common Property owned by the Association on a current replacement cost basis in an amount not less than one hundred per cent (100%) of the insurable value, and directors' and officers' liability and other insurance as the Board of Directors deems necessary.

Section 3. Obligation of the Association. The Association shall carry out any of the functions and services specified in Section 2 of this Article with the proceeds first from annual assessments and then, if necessary, from special assessments. The functions and services allowed in Section 2 of this Article to be carried out or offered by the Association at any particular time shall be determined by the Board of Directors taking into consideration proceeds of assessments and the needs of the Members. The functions and services which said Association is authorized to carry out or to provide, may be added to or reduced at any time upon the affirmative vote of a majority of the Board of Directors.

Section 4. Mortgage and Pledge. The Board of Directors shall have the power and authority to mortgage the property of the Association and to pledge the revenues of the Association as security for loans made to the Association, which loans shall be used by the Association in performing its functions.

Section 5. Conveyance by Association. The Association shall be empowered to delegate [or convey] any of its functions [or properties] to any governmental unit for public utilities or for other public purposes, to the CDD or to any private entity so long as the use is consistent with the intended use of such property. Any such delegation or conveyance to any governmental unit shall be only upon the approval and acceptance thereof.

Section 6. Association Actions Requiring Approval. After the occurrence of the Turnover meeting as referred to in Article VII, Section 4, unless at least two-thirds (2/3) of each class of votes of the Owners have given their prior written approval, the Association, shall not be entitled to:

- A. change the method of determining the obligations, assessments, dues or other charges which may be levied against a Residential Unit Owner or Lot Owner;
- B. by act or omission materially change, waive or abandon any scheme of regulations, or enforcement thereof, pertaining to the architectural design or the exterior appearance of Residential Units, party walls or common fences and driveways or the upkeep of lawns and plantings.

Any such action shall not materially and adversely affect the beneficial use and enjoyment by the residents of Residential Units. The Association may not approve under this section any abandonment, transfer or conveyance of Common Property it owns without providing for the continued maintenance and replacement of infrastructure improvements for which the Association has responsibility.

ARTICLE IX
ARCHITECTURAL CONTROL

Section 1. Purpose. To preserve the natural beauty, to protect sensitive portions and to assure that construction of improvements upon the Properties shall be in harmony with the natural aesthetics of the site, the Properties are hereby made subject to the following restrictive covenants in this Article IX and every Owner agrees to be bound and comply with the provisions contained in this Article.

Section 2. Architectural Review Committee. There is hereby created the Architectural Review Committee (the "ARC"), which shall also be referred to as the Design Review Board, whose duties, powers and responsibilities shall be as hereinafter set forth:

A. The Board of Directors. The Board of Directors of the Association shall establish the ARC which, initially shall be constituted of not less than three (3) persons. At such time as the Declarant shall turn over the control of the Association as provided in Article VII hereof, the then-existing members of the ARC who were appointed while the Declarant had control of the Association shall resign and the ARC shall then have as members those persons appointed by the Board of Directors of the Association following turnover. At such time every ARC member must be a Residential Unit Owner and shall be appointed for a term of one (1) year and may be removed by the Board of Directors at any time without notice. The ARC shall meet from time to time as directed by the Board and at such time and place as may be designated by the Chairman who shall be elected by the ARC from among its appointed members. The ARC may have as many as five (5) members and three (3) members shall constitute a quorum for the transaction of business. The ARC is authorized to retain the services of consulting architects, urban designers, engineers, inspectors, contractors and attorneys to advise and assist the ARC in performing its functions.

B. Construction Subject to Design Review. No construction, modification, alteration or other improvement of any nature whatsoever, except interior alterations not affecting the external structure or appearance, shall be undertaken on any Residential Unit or Commercial Property parcel of land unless and until the plans of such construction or alteration shall have been approved in writing by the ARC. Modifications subject to ARC approval specifically include, but are not limited to the following: painting or other alteration of a dwelling (including doors, windows and roof); installation of solar panels or other energy-generating devices; construction of fountains, swimming pools, whirlpools, or other pools; construction of privacy walls or other fences; addition of awnings, shutters, gates, flower boxes, shelves, statues or other outdoor ornamentation; installation of patterned or brightly colored internal window treatment; any alteration of the landscaping or topography of the parcel, including without limitation the cutting or removal of trees in excess of two inches (2") in diameter at breast height; planting or removal of plants; the creation of any pond or swale or similar features of the landscape. This Article shall

not apply to the Properties being developed by the Declarant in accordance with an approved site plan or within the Common Property.

C. Architectural Review Procedures.

1) The Declarant has established Architectural Review Criteria (which shall also be referred to as the Wilderness Lake Preserve Design Criteria and Development Policy Standards) for all construction, other improvements and landscaping to which this Article applies and uniform procedures for the review of applications submitted to it. These criteria, and procedures shall be published in the Architectural Review Criteria.

2) The plans to be submitted to the ARC for approval for any dwelling or other improvement shall conform to the Architectural Review Criteria.

One copy of the plans shall be retained in the records of the Association and one shall be returned to the Owner marked "approved" or "disapproved". The third copy shall be used by the ARC.

D. The ARC shall have the right to refuse to approve any plans and specifications which are not suitable or desirable, in its sole discretion, for aesthetic or any other reasons. In approving or disapproving such plans and applications, the ARC shall consider the suitability of the proposed building, improvements, structure or landscaping and materials of which the same are to be built, the site upon which it is proposed to be erected, the harmony thereof with the surrounding area and the effect thereof on adjacent or neighboring property, in accordance with the provisions of this Declaration and the Architectural Review Criteria. All decisions of the ARC shall be provided to the Board of Directors, and evidence thereof may, but need not, be made by a certificate in recordable form, executed under seal by the President or any Vice President of the Association. Any party aggrieved by a decision of the ARC shall have the right to make a written request to the Board of Directors within thirty (30) days of such decision, for a review thereof. The determination of the Board upon reviewing any such decision shall in all events be final. The ARC in accepting or reviewing any plans shall not have or undertake responsibility or liability for the quality of design or construction and shall only concern itself with those matters set forth in this Article IX.

E. If any structure, paving, landscaping or other improvement requiring approval pursuant to this Article IX is changed, modified or altered without prior approval of the ARC of such change, modification or alteration and the plans and specifications therefor, if any, then the Owner shall upon demand cause the improvement or structure to be restored to comply with the plans and specifications originally approved by the ARC, and shall bear all costs and expenses of such restoration, including costs and reasonable attorney's fees of the ARC.

F. Unless specifically excepted by the ARC, all improvements for which approval of the ARC is required under this Declaration shall be completed within a reasonable

time from the date of commencement of said improvements or within the time set by the ARC in the event that the approval is so conditioned.

G. The ARC shall in all cases have the right to determine and designate building set back lines necessary to conform to the general plan of the land where those lines are not set in the graphics of the Architectural Review Criteria, in order to preserve the integrity of the Properties and the Site Development Plan. In this respect, the ARC's judgment and determination shall be final and binding.

H. In the event the ARC shall fail to approve or disapprove the plans and specifications submitted in final and complete form within forty-five (45) days after written request for approval or disapproval together with all necessary supporting plans, specifications or information is delivered to the ARC by the Owner or the Owner's agent or attorney, then such approval of the ARC shall not be required; provided, however, that no building or other structure shall be erected or shall be allowed to remain which violates any of the covenants, conditions or restrictions contained in this Declaration, or which violates any zoning or building ordinance or regulation.

I. There is specifically reserved unto the ARC, the right of entry and inspection upon any Residential Unit or Commercial Property for the purpose of determination by the ARC whether there exists any construction of any improvement which violates the terms of any approval by the ARC or the terms of the is Declaration or of any other covenants, conditions and restrictions to which its deed or other instrument of conveyance makes reference. The ARC is specifically empowered to enforce the provisions of this Declaration by any legal or equitable remedy, and in the event it becomes necessary to resort to litigation to determine the propriety of any constructed improvement, or to remove any unapproved improvements, the prevailing party shall be entitled to recovery of all court costs, expenses and reasonable attorney's fees in connection therewith. The Association shall indemnify and hold harmless the ARC from all costs, expenses and liabilities including attorney's fees incurred by virtue of any member of the ARC's service as a member of the ARC.

J. The ARC may adopt such further rules and regulations as it deems necessary to carry out its functions and purposes hereunder provided all such rules and regulations shall be filed with and made a part of the Association's minutes.

K. The ARC may impose reasonable fees and charges to enable it to carry out its functions.

ARTICLE X COVENANTS FOR MAINTENANCE

Section 1. Maintenance by Owner. Each Owner shall keep all property owned by him or designated as his responsibility by Declarant, and all improvements therein or thereon, in

good order and repair, including but not limited to, the seeding, watering, and mowing of all lawns, the pruning, and cutting of all trees and shrubbery, replacement of dead, diseased or destroyed landscaping materials with plant material of equal quality and size, and the painting (or other appropriate external care) of all buildings and other improvements and external appurtenances, all in a manner and with such frequency as is consistent with good property management. Each Owner's responsibility for maintaining the landscaping on his Residential Unit or Commercial Property shall also include any landscaped area within a right-of-way which is adjacent to and contiguous with such property. Declarant and the Association have the power, but not the obligation, to adopt minimum maintenance standards in connection with each Residential Unit and the improvements located thereon. Such standards shall be in addition to those obligations of the Owners as stated in this Article and may be amended from time to time by the Declarant or Association. Any minimum maintenance standards established pursuant to this Article need not be recorded. If any Owner fails to perform the duties in this Section, Declarant or the Association shall have the right (but not the obligation), through its agents and employees, to enter upon the Residential Unit or Commercial Property in question and to repair, maintain, repaint and restore the Residential Unit or Commercial Property to good order and repair all without liability or responsibility for trespass or injury to property in the course of performing the acts set forth in this Article; provided, however, Declarant or the Association (as the case may be) shall first have given the Owner seventy-two (72) hours notice of the failure to comply with this section and the Owner shall have failed to cure such non-compliance. The cost of such restoration shall be assessed and be a binding, personal obligation of the Owner, as well as a lien (enforceable in the same manner as any other assessment provided for herein) upon the Residential Unit or Commercial Property in question. Any such lien shall be subordinate to the lien of an Institutional Lender.

Section 2. Lake Area Maintenance. Certain Residential Units are located adjacent to lakes or other water bodies. Each Owner of such a Residential Unit shall have the responsibility of sodding, irrigating, mowing and maintaining the abutting land area located between the lake-front lot line of his Residential Unit and the littoral zones of the lake. Littoral plants along lake banks and in the lakes are part of the water quality and mitigation programs for the Property. The maintenance of these plants is the responsibility of the CDD and they are not to be destroyed, damaged, or removed except as authorized by the CDD.

Section 3. Security. Declarant, the CDD or the Association may, but shall not be obligated to, maintain or support certain activities within the Property designed to make them safer than they otherwise might be. Neither Declarant, Association nor the CDD shall in any way be considered insurers or guarantors of security within the Property, nor shall any of them be held liable for any loss or damage by reason of failure to provide adequate security or of any effectiveness of security measures undertaken. No representation or warranty is made that any fire protection system, burglar system, or other security system cannot be compromised or circumvented, nor that any such systems or security measures undertaken will in all case prevent loss or provide detection or protection for which the system is designed or intended. Each Owner acknowledges, understands, and covenants to inform the occupants of its Residential Unit, or the

tenants of its Commercial Property, as the case may be, the Declarant, the CDD, and the Association are not insurers and that each person using the Property assumes all risks for loss or damage to persons, property, dwelling, and to the contents of dwellings, Residential Units and Commercial Property resulting from the acts of third parties.

ARTICLE XI INSURANCE

Owner's Insurance. By virtue of taking title to a Residential Unit or parcel of Commercial Property, each Owner covenants and agrees with all other Owners and with the Association that each such Owner shall carry casualty insurance on the property and structures constructed thereon in an amount sufficient to cover one hundred percent (100%) of the replacement cost of any repair or reconstruction in the event of damage or destruction from any insured hazard. Each Owner further covenants and agrees that in the event of a partial loss or damage and destruction resulting in less than total destruction of structures comprising the Residential Unit or Commercial Property, the Owner shall proceed promptly to repair or to reconstruct the damaged structure in a manner consistent with the original construction or such other plans and specifications as are approved in accordance with this Declaration. In the event the proceeds of the insurance is insufficient to cover the cost of repair or reconstruction, or if the structure is totally destroyed, the Owner may elect not to rebuild or to reconstruct, in which case the Owner shall clear the Lot of all debris and return it to substantially the natural state in which it existed prior to the beginning of construction and thereafter the Owner shall continue to maintain the Lot in a neat and attractive condition. Any repair or reconstruction undertaking by Owner shall be commenced within thirty (30) days of the damage and completed within six (6) months thereafter. In the event an Owner fails to complete repair or restructure within such period or fails to remove all debris from the Lot, the Association shall be authorized to enter upon the Lot to remove any structures from the Lot and return it to its natural condition or make such repairs as may be required or complete construction as the case may be, both after thirty (30) days prior written notice to the Owner. All expenses incurred by the Association pursuant to actions taken under this paragraph shall become liens upon the Lot(s) involved.

ARTICLE XII ASSESSMENTS

Section 1. The Preserve at Wilderness Lake Community Development District. Each Owner is subject to such assessments as may be levied by the CDD. Assessment of the CDD are in addition to and not in lieu of assessments of the Association.

Section 2. Creation of the Lien and Personal Obligations of Assessments. The Declarant covenants, and each Owner of any Lot, Residential Unit or Commercial Property parcel shall by acceptance of a deed therefor, regardless of whether it shall be so expressed in any such deed or other conveyance, be deemed to covenant and agree to all their terms and provisions of

this Declaration and to pay the Association: (1) annual assessments, (2) special assessments and (3) individual assessments together with such interest thereon and costs of collection therefor shall be a charge and continuing lien as provided herein on the real property and improvements thereon of the Owner against whom each such assessment is made. Each such assessment, together with such interest thereon and cost of collection, shall also be the personal obligation of the person who was the Owner of such real property at the time when the assessment first became due and payable. The liability for assessments may not be avoided by waiver of the use or enjoyment of any Common Property or by the abandonment of the property against which the assessment was made. In the case of co-ownership of Residential Unit, all of such co-Owners shall be jointly and severally liable for the entire amount of the assessment.

Section 3. Purpose of Annual Assessments. The annual assessments levied by the Association shall be used exclusively for the operation of the Common Property it owns (if any) and to provide services which the Association is authorized or required to provide including, but not limited to, the payment of taxes, acquisition of insurance as contemplated by this Declaration, compliance with the covenants contained in Article X hereof, rental of necessary facilities, payment of the costs to acquire labor, equipment, materials, management and supervision necessary to carry out its authorized function, and for the payment of principal, interest and any other charges connected with loans made to or assumed by the Association for the purpose of enabling it to perform its authorized or required functions.

Section 4. Special Assessment. In addition to the Annual Assessments authorized above, the Association may levy, in any assessment year, a Special Assessment for the purpose of constructing new facilities, defraying, in whole or in part, the cost of any reconstruction, repair or replacing of capital improvements upon Common Property owned by the Association, including fixtures and personal property related thereto, provided that any such Special Assessment shall have the assent of two-thirds (2/3) of the voting interests authorized to vote, as defined herein, in person or by proxy at a meeting duly called for this purpose at which a quorum is present. Any such Special Assessment may be payable in one or more installments, with or without interest, as determined at the meeting.

Section 5. Individual Assessments. The Association may impose an individual assessment upon any Owner whose use or treatment of his Lot, Residential Unit or Commercial Property parcel is not in conformance with the standards as adopted by the Association or which increases the maintenance cost to the Association above that which would result from compliance by the Owner with the use restrictions imposed by this Declaration. The amount of such assessment shall be equal to such cost incurred and may be enforced in the manner provided for any other assessment.

Section 6. Date of Commencement of Annual Assessments; Due Dates. The annual assessments provided in such installments as may be determined by the Board of Directors.

The Declarant, its successors or assigns are required hereby to contribute sufficient funds to the Association to make up any shortfalls in the Association's budget each month in lieu of being required to pay Association assessments for units owned by said Declarant; provided that Declarant shall be liable after Turnover only with respect to Lots owned by the Declarant and shall not be liable for any per Lot assessment greater than the amount of assessment owed by a non-declarant. Subsequent to Turnover, Declarant shall commence paying the same assessment levied by the Board against all other Owners within the properties. Declarant may be excused from the payment of assessments for any property owned by it during such period of time that it funds any deficits in operating expenses of the Association. In calculating such deficit, only actual current expenses (other than reserves and funds which are chargeable to Owners as Special Assessments) shall be computed. Declarant may, at any time and from time to time, be relieved of its obligation to fund deficits by electing, for any assessment period or periods or parts thereof, to pay assessments imposed on Lots for which it is the Owner.

The first annual budget of the Association shall be based upon an estimate of the operating expenses for the year plus adequate reserve for anticipated expenses. In the event this assessment proves insufficient to satisfy such expenses, the Board of Directors shall levy a supplementary assessment in the amount of the deficit. Notwithstanding any other provision herein, the supplementary assessment shall not require the assent of the Members. The Declarant may be excused from payments attributable to reserves.

The due date of any special assessment under Section 4 hereof shall be fixed in the resolution authorizing such assessment.

Written notice of the assessment shall thereupon be sent to every Owner subject thereto.

Section 7. Duties of the Board of Directors. The Board of Directors shall prepare a roster of Owners and assessments applicable thereto which shall be kept in the office of the Association and shall be open to inspection by any Owner, at any reasonable business hour.

The Association shall, upon reasonable request, furnish to any Owner liable for such assessment a certificate in writing signed by an officer of the Association, setting forth whether such assessment has been paid. Such certificate shall be prima facie evidence of payment of any assessment therein stated to have been paid.

Section 8. Determination of Annual Assessments. It shall be the duty of the Board of Directors, at least sixty (60) days before the beginning of the fiscal year, to prepare a budget estimating the expenses during the coming year. The Board shall cause a copy of the budget and the amount of assessments to be levied against each Lot for the following year to be delivered to each Owner at least thirty (30) days prior to the end of the current fiscal year. The budget and assessments shall become effective unless disapproved at a meeting of the Members by a majority vote of Class "A", the Class "B" Members, the Class "C" Members or their alternates. There shall be no obligation to call a meeting for the purpose of considering the budget except on

petition of the Members as provided for special meetings in Article IV, Section 2, of the Bylaws. The Board of Directors shall determine the total annual assessment for the Properties consistent with Section 8 of this Article and in accordance with the procedures set forth in the Bylaws of the Association.

Section 9. Allocation of Assessments. The total assessment attributable to Common Property and maintenance obligations of the Association (exclusive of the individual assessments provided for in Section 4) shall be determined in the manner more particularly set forth in the bylaws of the Association; provided, however, that the bylaws shall require that the total annual assessment shall be apportioned as follows:

(a) For Residential Units, Base Assessments shall be levied equally on all Residential Units and Lots. Notwithstanding anything to the contrary in this Declaration, Commercial Property shall be assessed its portion of common expenses as follows: each acre of Commercial Property (rounded off to the nearest one-half acre) shall be assessed as one and one-half (1 1/2) Residential Units. Any Commercial Property consisting of less than one-half (1/2) acre shall be assessed as one-half a Lot.

(b) The Board of Directors shall be authorized to establish, in its discretion, specially benefited Lots or groups of Lots which may be assessed additional annual sums for special benefits or services provided to such Lots.

(c) All assessments shall be payable in advance at such intervals, or annually, as the Board may determine; provided, however, that initial assessments shall be due upon transfer from Declarant to Owner, prorated to the date of transfer.

(d) Declarant guarantees that annual assessments shall not exceed One Hundred and 00/100 Dollars (\$100.00) per Residential Unit or Commercial Property parcel through calendar year 2002.

Section 10. Effect of Non-Payment of Assessment; The Personal Obligation of the Owner; The Lien; Remedies of Association. If the assessments are not paid on the date due (being the dates specified in Section 6 hereof) then such assessment shall become delinquent and shall, together with interest thereon and cost of collection thereof as hereinafter provided, thereupon become a continuing lien on the property which shall bind such property in the hands of the then Owner, his heirs, devisees, personal representatives and assigns. The obligation of the Owner to pay such assessment, however, shall remain his personal obligation. The Association may record a notice of lien for delinquent assessments in the public records and foreclose the lien in the same manner as a mortgage. The lien shall not be valid against subsequent bona fide purchasers or mortgagees for value of a Lot, unless so recorded. Upon recording, the lien shall secure the amount of delinquency stated therein and all unpaid assessments thereafter until satisfied of record.

If the assessment is not paid within thirty (30) days after the delinquency date, the assessment shall bear interest from the date of delinquency at the maximum rate allowed by law, and the Association may bring an action at law against the Owner personally obligated to pay the same or foreclose the lien against the property, and there shall be added to the amount of such assessment the costs of preparing and filing the complaint in such action. In the event a judgment is obtained, such judgment shall include interest on the assessment as above-provided and a reasonable attorneys' fee to be fixed by the court together with the costs of the action.

Section 11. Subordination of the Lien to the Mortgages; Mortgagees' Rights. The lien of the assessments provided for herein is unequivocally subordinate to the lien of any first mortgage to an Institutional Lender now or hereafter placed upon a Lot subject to assessment prior to the recording in the public records of a notice stating the amount of or unpaid assessment attributable to such Lot, provided, however, that such subordination shall apply only to the assessments which have become due and payable prior to a sale or transfer of such property pursuant to a decree of foreclosure, or any other proceeding in lieu of foreclosure, including a sale or transfer of such property pursuant to a deed in lieu of foreclosure. Such sale or transfer shall not relieve such property from liability for any assessments thereafter becoming due, nor from the lien of any such subsequent assessment. An Institutional Lender, upon request, shall be entitled to written notification from the Association of any default of an Owner of any obligation hereunder which is not cured within sixty (60) days. An Institutional Lender may pay taxes or other charges which are in default and which may or have become a charge against any Common Property and may pay overdue premiums or hazard insurance policies or secure new hazard insurance coverage on the lapse of a policy for such Common Property and mortgagees making such payments shall be owed immediate reimbursement therefor from the Association.

Section 12. Exempt Property. The following property subject to this Declaration shall be exempted from the assessments, charge and lien created herein: (a) all properties to the extent of any easement or other interest therein dedicated and accepted by the local public authority and devoted to public use; (b) all Common Property and any improvements thereon.

Section 13. Collection of Assessments. Assessments allocated to any Lot shall be collected by the Association.

Section 14. Costs of Collection. The Association shall be entitled to its costs of collection and attorneys' fees from any Owner against whom an assessment must be enforced.

ARTICLE XIII USE OF PROPERTY

Section 1. Limitations. Nothing shall be erected, constructed, planted or otherwise placed in the Properties in such a position (subsequent to the initial construction of improvements on the Properties by Declarant) so as to create a hazard upon or block the vision of motorists upon

any of the streets or roads. No improvement or modification or alteration of an improvement shall interfere with those easements or other rights which are set forth in this Declaration.

Section 2. Building Restrictions. All building construction on the Properties shall comply with the provisions of the Architectural Review Criteria on file with the Association. No improvement or modification shall interfere with those easements or other rights set forth in this Declaration. In the event an Owner commences but fails to complete the construction, repair or reconstruction of a residence within twelve (12) months from the date of commencement, the Declarant or the Association shall be authorized to enter upon the Lot after thirty (30) days prior written notice to the Owner (i) to remove any structures from the Lot and return it to its natural condition, (ii) make such repairs as may be required or (iii) complete construction as the case may be. All expenses incurred by the Declarant or the Association pursuant to actions taken under this paragraph shall become liens upon the Lot(s) involved. The rights hereunder shall be in addition to and not in lieu of the rights of the Association in Article XI hereof.

Section 3. Service Yards. All garbage receptacles, fuel tanks, gas meters, air conditioning and heating and pool equipment and materials, supplies and other equipment which are placed or stored outside must be placed or stored in such a way to conceal them from view from roads and adjacent properties. Any such visual barrier shall be at least thirty-six inches (36") high and may consist of either walls, fencing or landscaping and planting which is approved by the ARC, in accordance with applicable governmental regulations.

Section 4. Residential Use. No commercial use of Properties not designated Commercial Property which would require an occupational license shall be permitted unless approved by the Board of Directors. No trade, business, or profession of any kind may be conducted on any Residential Unit, except for the business of Declarant and its transferees in developing the Property, and except that an Owner or occupant residing on a Residential Unit may conduct business activities within such Unit so long as: (i) the existence or operation of the activity is not apparent or detectable by site, sound, or smell from outside the dwelling; (ii) the activity conforms to all zoning requirements for the Residential Unit; (iii) the activity does not involve regular visitation by clients, customers, suppliers, or other business invitees, or door-to-door solicitation of residents of Wilderness Lake Preserve; and (iv) the activity is consistent with the residential character of the Property.

Section 5. Nuisances. No nuisance shall be permitted to exist or operate in the Properties or in the Common Property so as to be detrimental to any other Neighborhood in the vicinity thereof, or to its occupants, or to the Common Property.

Section 6. Unlawful or Offensive Use. No immoral, improper, offensive or unlawful use shall be made of the Properties or any part thereof. All applicable laws, zoning ordinances, orders, rules, regulations or requirements of any governmental agency having jurisdiction thereof, relating to any portion of the Properties, shall be complied with, by and at the sole expense of the

Owner or the Association, whichever shall have the obligation to maintain or repair such portion of the Properties. No waste will be committed in the Common Property.

Section 7. Insurance. Nothing shall be done or kept in the Properties or in the Common Property which will increase the rate of insurance for the Properties or the CDD. No Owner shall permit anything to be done or kept in or on his Residential Unit in or in the Common Property which will result in the cancellation of insurance on the Common Property, or the contents thereof, or which would be in violation of any law.

Section 8. Access. Owners shall allow the Board of Directors or the agents and employees of the Association and the CDD to enter the Properties for the purpose of maintenance, inspection, repair, replacement of the improvements within the Properties, or in case of emergency for any purpose, or to determine compliance with this Declaration.

Section 9. Pets. No animals, livestock or poultry of any kind shall be raised, bred or kept on any Lot, except that are pets of the customary household variety such as cats, dogs, pet birds and fish may be kept by an Owner, but only if such pets do not cause a disturbance or a nuisance on the Properties. Notwithstanding the foregoing, no pit bulls shall be permitted. Notwithstanding the foregoing, the following shall apply with regard to any pet which is allowed to be kept in or on a Residential Unit:

a. Owners of a cat or dog shall be required to keep same on a leash at all times unless kept in an enclosed area.

b. Owners of a cat or dog shall be required to remove immediately all forms of excrement of such pets from the Properties, including, but not limited to, lawns, walks, driveways, and parking areas, and such pets shall not be allowed to deposit excrement in any manner, or in any place, that would in any manner change or deface the Property, including any alteration in the uniformity of appearance of the lawn or landscaped areas.

c. No pet will be allowed which creates excessive noise, emits noxious odors, creates unsafe or unhealthy living conditions, or other disturbances of any kind, whether on a continuous or intermittent basis, and regardless of the time of day or night.

d. Any Owner of a pet allowed hereunder who is the subject of three (3) justifiable complaints of violation hereunder shall permanently remove the pet from the Owner's Residential Unit upon notice of same from the Board of Directors, and said Owner shall not be allowed to have any pets within the Residential Unit at

any time thereafter, except upon the express written consent of the Board of Directors.

Nothing herein shall be deemed to prohibit the use and ownership of a dog trained to assist a disabled person.

Section 10. Signs. Except as may be required by legal proceedings, no sign, advertisement or notice of any type or nature whatsoever may be erected or displayed upon any Lot, yard, Common Property, or other common area within the Properties, or from any window or tree, unless express prior written approval of the size, shape, content and location has been obtained from the ARC, which approval may be withheld in their discretion. If after demand and reasonable notice to Owner, such Owner has not removed an un-approved sign, the Association may, through a representative, enter the Owner's premises and remove such sign without liability therefor. Owner hereby grants a license to the Association for such purpose. Notwithstanding the foregoing, the Declarant and its designees and assigns shall be permitted to post and display advertising signs on the Property and the Board of Directors may erect reasonable and appropriate signs on any portion of the Common Property.

Section 11. Outside Lighting. Except as may be installed initially by Declarant, no spotlights, floodlights or similar high intensity lighting shall be placed or utilized upon any Residential Unit which in any way will allow light to be reflected on any other Lot or the improvements thereon or upon any Common Property or any part thereof without the written authorization of the Board of Directors. Other types of low intensity lighting which do not disturb the Owners or other occupants of the Properties shall be allowed.

Section 12. Campers, Etc. No campers or vans over fourteen feet (14') in length, go-carts, all-terrain vehicles (ATVs) or trucks in excess of three quarter (3/4) ton shall be allowed on the Common Property or anywhere within the Properties except as approved by the Board of Directors in its discretion, and except as follows: such vehicles shall be permitted within the Properties if parked entirely out of sight or if parked only temporarily within the Properties, i.e., not overnight. The Board of Directors of the Association may make reasonable rules concerning the use of mopeds and motorcycles on the Properties.

Section 13. Visibility at Street Intersections. No obstruction to visibility at street intersections shall be permitted. The ARC shall have the right but not the obligation to adopt additional restrictions concerning the height and type of trees and shrubs within the Residential Property.

Section 14. Clotheslines. Clotheslines, or other outdoor clothes-drying facilities shall require prior approval of the ARC.

Section 15. Garbage and Trash Containers. No garbage or trash shall be placed anywhere except as aforesaid and no portion of the properties shall be used for dumping refuse.

Section 16. Antennas, Other Devices. No exterior radio or television antenna, satellite dish or other receiver transmitting device or any similar exterior structure or apparatus may be erected or maintained except pursuant to standards adopted by the ARC.

Section 17. Air Conditioners. Air conditioning units shall be shielded and hidden so that they are not readily visible from the Common Property, or adjacent parcels. No window or through-wall air conditioning units shall be installed in any Residential Unit except as approved by the ARC.

Section 18. Flags. A flagpole for display of the flag of the United States only shall be permitted subject to the approval of the ARC. No such flagpole shall be used as an antenna..

Section 19. Solar Equipment. Solar hot water heating and equipment constructed or used in connection with a Residential Unit shall not be visible from any road within the Properties.

Section 20. Window Treatments. Window treatments for Residential Units shall be compatible with exterior design and color.

Section 21. Temporary Structures. No structure of a temporary character, trailer, tent, shack, barn, shed or other outbuilding shall be permitted at any time, other than:

(i) Cabanas and gazebos appurtenant to a swimming pool, as approved by the ARC.

(ii) Temporary structures during the period of actual construction as approved by the ARC; and

(iii) Tents or other temporary structures for use during social functions.

Section 22. Water Supply and Sewerage. No septic tanks shall be permitted within the Properties. No Owners shall install a well unless approved by the ARC. The Association or the CDD shall be authorized to install wells.

Section 23. Fuel Storage Tanks. No fuel or gas storage tanks shall be permitted; provided, an Owner may keep and maintain a small gas tank (not visible from any road within Wilderness Lake Preserve) for gas barbecues, fireplaces and hot tubs with the approval of the ARC.

Section 24. Garages. Garage doors shall be kept closed except when automobiles are entering or leaving the garage. Only the number of cars exceeding occupied garage spaces shall be parked on the driveway.

Section 25. Soliciting. No soliciting will be allowed at any time within the Properties.

Section 26. Maintenance. The portions of the Residential Property visible from other Residential Units, the roads or from any recreational areas and facilities, must be kept in an orderly condition so as not to detract from the neat appearance of the Properties. The Board of Directors, may determine whether or not such visible portions are orderly. The Association may have any objectionable items removed so as to restore its orderly appearance, without liability therefor, and charge the Owner for any costs incurred in the process.

Section 27. Trees. No trees greater than three inches (3") in diameter at breast height shall be cut or removed without approval of the ARC.

Section 28. Mailboxes. Builders or Residential Unit Owners shall provide and install, and Owner shall maintain all mailboxes and standards, brackets and name signs for such boxes at the Owner's expense in such location and of such size, color and design as approved by the ARC.

Section 29. Watercraft. No Owner may store or park a boat, other watercraft and/or boat trailer within his Lot, except within a full-enclosed garage or at the edge of a lake. Docks, davits, ramps, outbuildings or any structure designed for the use of a boat or watercraft are permissible only upon the consent of the ARC, which consent may be based upon the Architectural Review Criteria and aesthetic considerations. The use of watercraft shall be limited to such water bodies within Wilderness Lake as may be determined from time to time by the Board of Directors. Watercraft shall be non-powered except by such electric motors as may be approved by the Board of Directors. Nothing herein shall prohibit the Declarant, the Association or the CDD from operating a powered watercraft on any lake. This Section 29 shall not be applicable to any common recreational facilities or any lot during the time such lot is owned by the Declarant.

Section 30. Fences and Walls. Fences and walls shall comply with specifications adopted by the Association and approved by the ARC. Any other fence or wall may be constructed only upon the prior written approval of the ARC. In no event shall any Owner construct a fence or wall which impairs the view of a Conservation Area or lake from any other Lot or Common Property.

Section 31. Motor Vehicles, Trailers, Etc Subject to the terms of this Section, there shall be no outside storage or parking within any parcel or within any portion of the Common Property (other than areas provided therefore within the Common Property, if any) of any boat, mobile home, trailers (either with or without wheels), motor home, tractor, truck, commercial vehicles or any type, camper, motorized camper or trailer, motorized go-cart or any other related forms of transportation devices. No Owners or other occupants of any portion of the Properties shall repair or restore any vehicle of any kind upon or within the Properties or within any portion of the Common Property, except for emergency repairs and then only to the extent necessary to enable the movement thereof to a proper repair facility. Vehicles shall be parked only within Lots

on paved surfaces or designated areas; parking by Owners within street rights-of-way is prohibited and the Association is authorized to tow vehicles parked in violation hereof. Overnight parking in street rights-of-way by non-Owners shall be prohibited.

Section 32. Declarant's Sales and Construction Activities. Notwithstanding any provisions or restrictions contained in this Declaration to the contrary, it shall be expressly permissible for Declarant and its agents, employees, successors and assigns to maintain and carry on such facilities and activities as may be reasonably required, convenient or incidental to the completion, improvement and sale or the developing of parcels and Lots, including, without limitation, the installation and operation of sales and construction offices, signs, flags and model dwellings. The location of any construction offices by Declarant shall be subject to Declarant's control. The right to maintain and carry on such facilities and activities shall include specifically the right to use Residential Units as model residences, and to use any Residential Unit for related activities. The Declarant's right of use, as described hereinabove, shall continue even after conveyance of all of the Common Property to the Association.

Section 33. Delivery and Construction Hours. No construction activities, other than work to be performed on the inside of a Residential Unit which is enclosed, and no delivery of construction materials shall be permitted between the hours of 7 p.m. and 7 a.m. of the following day.

Section 34. Construction Material Storage. Storage of construction material associated with construction in Wilderness Lake Preserve shall be screened from view as provided in the Design Criteria and Development Policy Standards.

Section 35. Recreation Equipment. All basketball courts, backboards, volleyball nets, swing sets, sandboxes and other outdoor recreational equipment shall be installed, maintained or used only in the rear of a residence and shall not be installed or located in such manner as to be exposed to view from any public or private street, unless expressly approved by the ARC. Portable recreational equipment shall be permitted provided such equipment is stored out of view from any other property when not in use.

Section 36. Lawns and Landscaping. The design and maintenance of lawns and landscaping shall be governed by the ARC. No gravel, blacktop or paved parking strips shall be installed or maintained by any Owner adjacent to and along the street.

Section 37. Reflective Film. No reflective film or similar other type of window treatment shall be placed or installed on the inside or outside of any unit without the prior written consent of the ARC.

Section 38. Subdivision. No Lot shall be further subdivided except upon express written consent of the Board of Directors of the Association and in accordance with applicable governmental regulations.

Section 39. General Restrictions on Common Property. No owner shall obstruct any part of the Common Property, nor shall any Owner keep or store anything on the Common Property. No person other than Declarant or the CDD, or their appointed agents, may alter, construct upon, or remove anything from the Common Property. All uses and activities upon or about the Common Property are subject to the rules and regulations of Declarant and the CDD.

Section 40. Protection of Environmentally Sensitive Lands. No owner of property within the subdivision may construct or maintain any building, residence, or structure, or undertake or perform any activity in the wetlands, wetland mitigation area(s), buffer area(s), upland conservation area(s) and drainage easement(s) described in the approved permit and recorded plat of the subdivision, unless prior approval is received from the Southwest Florida Water Management District Brooksville Regulation Department.

Section 41. Compliance with Surface Water Management System. Each property owner within the subdivision at the time of construction of a building, residence, or structure shall comply with the construction plans for the surface water management system approved and on file with the Southwest Florida Water Management District (SWFWMD). Such approved system may include the use of yard swales within Lots.

Section 42. Regulation of Uses. Notwithstanding anything to the contrary contained herein, Declarant reserves, until such time as Declarant transfers control of the Association to the Owners, the right to regulate the use of the Properties through the establishment and publication, and amendment or rescission, of Rules and Regulations.

ARTICLE XIV PARTY WALLS

Section 1. Party Walls. This Article XIV shall be applicable to any Residential Unit, if any, which has a common wall with another residential unit. Each wall which is built as a part of the original construction of the Residential Units within the Properties and placed on the dividing line between the Lots shall constitute a party wall, and, to the extent not inconsistent with the provisions of this Article, the general rules of law regarding party walls and liability for property damage due to negligence or willful acts or omissions shall apply thereto.

Section 2. Sharing of Repair and Maintenance. The cost of reasonable repair and maintenance of a party wall shall be shared by the Owners who make use of the wall in proportion to such use.

Section 3. Destruction by Fire or Other Casualty. If a party wall is destroyed or damaged by fire or other casualty, any Owner who has used the wall may restore it, and if the other owners thereafter make use of the wall, they shall contribute to the cost of restoration thereof in proportion to such use without prejudice, however, to the right of any such Owners to call for a larger contribution from the others under any rule of law regarding liability for negligent or willful acts or omissions.

Section 4. Weatherproofing. Notwithstanding any other provision of this Article, an Owner who by his negligent or willful act causes the party wall to be exposed to the elements shall bear the whole cost of furnishing the necessary protection against such elements.

Section 5. Right to Contribution Runs With Land. The right of any Owner to contribution from any other owner under this Article shall be appurtenant to the land and shall pass to such Owner's successors in title.

ARTICLE XV ENFORCEMENT OF COVENANTS AND ABATEMENT OF VIOLATIONS

Section 1. Compliance by Owners. Every Owner shall at all times comply with all the covenants, conditions and restrictions set forth herein and any and all Rules and Regulations and Resolutions adopted by the Board of Directors. All violations shall be reported immediately to a member of the Board of Directors. Disagreements concerning violations, including, without limitation, disagreements regarding the proper interpretation and effect of the Declaration and Rules, Regulations and Resolutions of the Association shall be presented to and determined by the Board of Directors of the Association, whose interpretation of these documents and/or whose remedial action shall control. In the event that any person, firm or entity subject to the Declaration and Rules, Regulations and Resolutions of the Association documents fails to abide by them, as they are interpreted by the Board of Directors of the Association, that person shall be liable to be fined by the Association for each such failure to comply or other violation of them.

Section 2. Penalties. If the Board of Directors of the Association deems it necessary, it may bring an action at law or in equity (including an action for injunctive relief) in the name of the Association, to enforce the Declaration and the Rules, Regulations and Resolutions of the Association. In the event any such action is instituted, the Association shall, in addition, be entitled to recover its costs and attorney's fees incurred in enforcing the Governing Documents.

Enforcement of these covenants and restrictions shall be by any proceeding at law or in equity against any person or persons violating or attempting to violate any covenant or restriction, either to restrain violation or to recover damages, and against the land to enforce any lien created by these covenants; and failure by the Association or any Owner to enforce any covenant or restriction herein contained shall in no event be deemed a waiver of the right to do so thereafter.

Violation of any conditions or restrictions or breach of any covenant herein contained shall also give the Declarant, its successors and assigns, and/or the Association and its authorized agent or representative, in addition to all other remedies, the right to enter upon the land on which such violation or breach exists and summarily to abate and remove, at the expense of the Owner of said land, any construction or other violation that may be or exist thereon contrary to the intent and provision hereof; and the Declarant, its successors and assigns and/or the Association and its authorized agents shall not thereby become liable in any manner for trespass, abatement or removal.

Section 3. Fines. In addition to all other remedies, in the sole discretion of the Board of Directors of the Association, a fine or fines may be imposed upon an Owner for failure of an Owner, his family, guests, invitees, tenants, or employees to comply with any covenant, restriction, rule, or regulation, contained herein and rules or regulations promulgated under the Articles of Incorporation or Bylaws of the Association, provided the following procedures are adhered to:

(a) Notice: The Association shall notify the Owner of the infraction or infractions at least fifteen (15) days prior to a hearing before the Board of Directors. Included in the notice shall be the date and time of the next Board of Directors meeting at which time the Owner shall present reasons why penalty(ies) should not be imposed.

(b) Hearing: The noncompliance shall be presented to the Board of Directors after which the Board of Directors shall hear reasons why penalties should not be imposed. A written decision of the Board of Directors shall be submitted to the Owner by not later than twenty one (21) days after the Board of Director's meeting.

(c) Appeal: Any person aggrieved by the decision of the Board of Directors as to a noncompliance may, upon written request to the Board filed within seven (7) days of the Board's decision, file an appeal. An appeals committee will be appointed by the Board within seven (7) days of the request and shall consist of three (3) non-interested members of the Association. The appeals committee will meet and file a written determination of the matter and serve copies on both the Board and the aggrieved person. In no case shall the appeals committee's findings be binding on either Party; however, the Board may elect to review its decision in light of the findings of the appeals committee. A failure by an Owner to file an appeal shall be deemed to be a waiver of any further legal remedies relating to the infraction.

(d) Penalties: The Board of Directors may impose fines of up to One Hundred Dollars (\$100.00) per violation or each day of a continuing violation and use its reasonable discretion in determining a maximum aggregate fine which may exceed any limitation in Chapter 720, Florida Statutes. The Board may further suspend, for a reasonable time, the rights of the Owner or Owner's guest, tenants or invitees to use Common Areas and recreational facilities.

(e) Payment of Penalties: Fines shall be paid not later than thirty (30) days after notice of the imposition or assessment.

(f) Collection of Fines: Fines shall be treated as an assessment otherwise due to the Association.

(g) Application: All monies received from fines shall be allocated as directed by the Board of Directors.

(h) Nonexclusive Remedy: These fines shall not be construed to be exclusive, and shall exist in addition to all other rights and remedies to which the Association may be otherwise legally entitled; however, any penalty paid by the offending Owner shall be deducted from or offset against any damages that the Association may otherwise be entitled to recover by law from such Owner.

ARTICLE XVI SOUTHWEST FLORIDA WATER MANAGEMENT DISTRICT

Section 1. Regulations. The following requirements of the Florida Department of Environmental protection ("DEP") and Southwest Florida Water Management District ("SWFWMD") shall apply to the Association and all Lots and Owners. With respect to any Lot which abuts any detention system or water quality system, the Owner of such Lot shall not remove native vegetation (including cattails) that become established within the detention system or water quality system. As used herein the term "remove" shall include dredging, application of herbicides or cutting. It shall be the responsibility of said Lot Owner to consult with SWFWMD or such other governmental entity as has control or authority over such detention system or water quality system with respect to the care and maintenance thereof. It shall be the responsibility of such Lots Owners, at their sole expense, to maintain any land area between the rear of their Lot and the high water mark of any detention pond in such a fashion as to be reasonably acceptable to the Association. No Owner may construct or maintain any building, residence or structure or undertake or perform any activity in the wetlands, buffer areas and upland conservation areas described in any approved permit or the Plat, unless prior approval is received from SWFWMD pursuant to Chapter 40D-4 of the Florida Administrative Code. Notwithstanding to this Declaration which would affect the surface water management system must have the prior approval of SWFWMD.

Section 2. Easement. A non-exclusive easement is hereby reserved to the Declarant, the Association, the CDD, their successors and assigns for surface water, water management and drainage of the Properties. The surface water management and drainage system of the Properties shall be developed, operated, and maintained in conformance with the requirements of any controlling governmental authority. The surface water management and drainage systems shall be

owned and operated by the CDD except for any portion of the surface water management and drainage system that has been dedicated to a governmental authority. The CDD shall maintain as a common expense the entire surface water management and drainage system within the properties, including, but not limited to, all lakes, swales, canals, swale areas, retention areas, culverts, pipes, pumps, catch basins, and related appurtenances regardless of whether or not same are natural or man-made within the properties or are owned by the CDD. Such maintenance shall be performed in conformance with the requirements of any controlling governmental authority, and an easement for such maintenance is hereby created. The CDD will have the right, but not the obligation, to maintain any portion of the surface water management and drainage system for the Properties which is owned and/or maintained by any controlling governmental authority, or which is outside of the properties. The Properties shall be required to accept surface water drainage from any other property pursuant to the requirements of any controlling governmental authority, and in connection therewith will have the right, but not the obligation, to maintain any portion of the surface water management system for such other property reasonably required in connection with the maintenance or operation of the surface water management system for the Properties.

Section 3. Restrictive Covenant. No Owner or any other person shall do anything to adversely affect the surface water management and drainage of the Properties or otherwise prejudice any SWFWMD permits.

ARTICLE XVII DECLARANT'S USE OF THE PROPERTIES

Until Declarant has closed sales of all its Lots or for as long as Declarant holds any interest by way of lease or mortgage in any Lot, neither the Owners, nor the Association nor anything contained herein or in the Governing Documents shall interfere with the construction of the improvements and sale of the Lots. The Declarant, or any person or business entity designated by the Declarant, may make use of any Residential Unit or model erected upon the Properties which is owned or leased by the Declarant as may facilitate such completion and sale, including but not limited to maintenance of general administrative or sale offices, the showing of the property and the display of signs.

ARTICLE XVIII REMOVAL OF PROPERTY

All or any portion of the Properties may be removed from the lien and operation of this Declaration by an amendment executed by the Declarant for such purposes, provided there are no conveyances of Lots or Residential Units constructed upon the property being removed from the lien and operation of this Declaration.

ARTICLE XIX ASSIGNMENT

Any or all of the rights, powers and obligations, easements and estates reserved or given to the Declarant or Association may be assigned by the Declarant or by the Association, as the case may be, to the Association or other assignee, and any such assignee with the exception of an Institutional Lender shall agree to assume the rights, powers, duties and obligations and carry out and perform the same. Any such assignment or transfer shall be made by appropriate instrument in writing and, with the exception of an assignment to an Institutional Lender, such assignee or transferee shall join for the purpose of evidencing its consent to such assignment and its acceptance of the rights and powers, duties and obligations herein contained; and such assignee or transferee shall thereupon have the same rights and powers and, with the exception of an assignment to an Institutional Lender, be subject to the same obligations and duties as are herein given to the Declarant and the Association. With the exception of an assignment to an Institutional Lender, after such assignment the Declarant and the Association shall be relieved and released of all responsibility hereunder.

ARTICLE XX GENERAL PROVISIONS

Section 1. Duration. . The covenants, conditions and restrictions of this Declaration shall run with and bind the Property and shall inure to the benefit of and be enforceable by Declarant, the CDD (as applicable), the Association, any Owner, and their respective legal representatives, heirs, successors and assigns, for a period of thirty (30) years from the date this Declaration is recorded. Upon the expiration of said thirty (30) year period this Declaration shall be automatically renewed and extended for successive ten (10) year periods. The number of ten (10) year renewal periods hereunder shall be unlimited with this Declaration being automatically renewed and extended upon the expiration of each ten (10) year renewal period for an additional ten (10) year period; provided, however, that there shall be no renewal or extension of this Declaration if during the last year of the initial thirty (30) year period, or during the last year of any subsequent ten (10) year renewal period, three-fourths (3/4) of the votes cast at a duly held meeting of the Owners at which fifty percent (50%) of the Owners are present, in person or by proxy, vote in favor of terminating this Declaration at the end of its then-current term. It shall be required that written notice of any meeting at which such proposal to terminate this Declaration is to be considered, setting forth the fact that such a proposal will be considered, shall be given at least forty-five (45) days in advance of such meeting. An approved form of proxy shall accompany such notice. In the event that the Owners vote to terminate this Declaration, the President and Secretary of the Association shall execute a single certificate which shall set forth

the resolution of termination adopted by the Owners, the date of the meeting at which such resolution was adopted, the date that notice of such meeting was given, the total number of votes of Owners, the total number of votes required to constitute a quorum at a meeting of the Owners, the number of votes necessary to adopt a resolution terminating this Declaration, the total number of votes cast in favor of such resolution and the total number of votes cast against such resolution.

Said certificate shall be recorded in the Public Records of Pasco County, Florida and may be relied upon for the correctness of the facts contained therein as they relate to the termination of this Declaration.

Section 2. Amendment. This Declaration may be amended at any time and from time to time upon the execution and recording of an instrument executed by the President or Vice President of the Association upon a vote of not less than two-thirds (2/3) of the voting interests present at a meeting of the Owners at which a quorum is present, provided that notice of the purpose of the meeting is given to Owners in accordance with the Bylaws. So long as Declarant is the Owner of any Lot, or any property affected by this Declaration, or amendment hereto, no amendment shall be effective without Declarant's express written consent and joinder. Any amendment which would impair or prejudice the right or priorities of any Institutional Lender shall not be effective without the prior written consent of such Institutional Lender. Any amendment which lessens or alleviates the CDD's responsibility to maintain private streets and drainage facilities, or private water and sewer facilities, if any, shall not be effective.

Section 3. Termination. Should the members of the Association vote not to renew and extend this Declaration, the President and Secretary of the Association shall execute a certificate which shall set forth the resolution of termination adopted by the Owners, the date of the meeting at which such resolution was adopted, the date that notice of the meeting was given, the total number of votes of Owners, the total number of votes required to constitute a quorum at a meeting of the Owners, the number of votes necessary to adopt a resolution terminating this Declaration, the total number of votes cast in favor of such resolution and the total number of votes cast against such resolution. Such certificate shall be recorded in the Public Records of Pasco County, Florida and may be relied upon for the correctness of the facts contained therein as they relate to the termination of this Declaration

Section 4. Notices. Any notice required to be sent to any Member or Owner under the provisions of this Declaration shall be deemed to have been properly sent when mailed, postpaid, to the last known address of the person who appears as Member or Owner on the records of the Association at the time of such mailing.

Section 5. Easements. Should the intended creation of any easement provided for in this Declaration fail by reason of the fact that at the time of creation there may be no grantee in being having the capacity to take and hold such easement, then any such grant or easement deemed not to be so created shall nevertheless be considered as having been granted directly to the Association as agent for such intended grantees for the purpose of allowing the original party or parties to whom the easement were originally to have been granted the benefit of such easement and the

Owners hereby designate the Declarant and the Association (or either of them) as their lawful attorney-in-fact to execute any instrument on such Owners behalf as may hereafter be required or deemed necessary for the purpose of later creating such easement as it was intended to have been created herein. Formal language of grant or reservation with respect to such easements, as appropriate, is hereby incorporated in the easement provisions hereof to the extent not so recited in some or all of the such provisions.

Section 6. Covenants Running with the Land. ANYTHING TO THE CONTRARY HEREIN NOTWITHSTANDING AND WITHOUT LIMITING THE GENERALITY (AND SUBJECT TO THE LIMITATIONS) OF OTHER APPLICABLE SECTIONS HEREOF, IT IS THE INTENTION OF ALL PARTIES AFFECTED HEREBY AND THEIR RESPECTIVE HEIRS, PERSONAL REPRESENTATIVES, SUCCESSORS AND ASSIGNS) THAT THESE COVENANTS AND RESTRICTIONS SHALL RUN WITH THE LAND AND WITH TITLE TO THE PROPERTY. WITHOUT LIMITING THE GENERALITY OF ANY OTHER SECTION HEREOF, IF ANY PROVISION OR APPLICATION OF THIS DECLARATION WOULD PREVENT THIS DECLARATION FROM RUNNING WITH THE LAND AS AFORESAID, SUCH PROVISION AND/OR APPLICATION SHALL BE JUDICIALLY MODIFIED, IF AT ALL POSSIBLE, TO COME AS CLOSE AS POSSIBLE TO THE INTENT OF SUCH PROVISION OR APPLICATION AND THEN BE ENFORCED IN A MANNER WHICH WILL ALLOW THESE COVENANTS AND RESTRICTIONS TO SO RUN WITH THE LAND; BUT IF SUCH PROVISION AND/OR APPLICATION CANNOT BE SO MODIFIED, SUCH PROVISION AND/OR APPLICATION SHALL BE UNENFORCEABLE AND CONSIDERED NULL AND VOID IN ORDER THAT THE PARAMOUNT GOAL OF THE PARTIES AFFECTED HEREBY (THAT THESE COVENANTS AND RESTRICTIONS RUN WITH THE LAND AS AFORESAID) BE ACHIEVED.

Section 7. Notices and Disclaimers As to Water Bodies. NEITHER DECLARANT NOR THE ASSOCIATION NOR ANY OF THEIR OFFICERS, DIRECTORS, COMMITTEE MEMBERS, EMPLOYEES, MANAGEMENT AGENTS, CONTRACTORS OR SUB-CONTRACTORS (COLLECTIVELY THE "LISTED PARTIES") SHALL BE LIABLE OR RESPONSIBLE FOR MAINTAINING OR ASSURING THE WATER QUALITY OR LEVEL IN ANY LAKE, POND, CANAL, CREEK, STREAM OR OTHER WATER BODY WITHIN THE COMMUNITY, EXCEPT (i) AS SUCH RESPONSIBILITY MAY BE SPECIFICALLY IMPOSED BY, OR CONTRACTED WITH, AN APPLICABLE GOVERNMENTAL OR QUASI-GOVERNMENTAL AGENCY OR AUTHORITY OR (ii) TO THE EXTENT THAT OTHER EXPRESSLY APPLICABLE SECTIONS HEREOF WOULD OTHERWISE APPLY, IF AT ALL. FURTHER, ALL OWNERS AND USERS OF ANY PORTION OF THE COMMUNITY LOCATED ADJACENT TO OR HAVING A VIEW OF ANY OF THE AFORESAID WATER BODIES SHALL BE DEEMED, BY VIRTUE OF THEIR ACCEPTANCE OF THE DEED TO OR USE OF, SUCH PROPERTY, TO HAVE AGREED TO HOLD HARMLESS THE LISTED PARTIES FOR ANY AND ALL CHANGES IN THE QUALITY AND LEVEL OF THE WATER IN SUCH BODIES.

ALL PERSONS ARE HEREBY NOTIFIED THAT, FROM TIME TO TIME, ALLIGATORS AND OTHER WILDLIFE MAY INHABIT OR ENTER INTO WATER BODIES WITHIN THE COMMUNITY AND MAY POSE A THREAT TO THE PERSONS, PETS AND PROPERTY, BUT THAT THE LISTED PARTIES ARE UNDER NO DUTY TO PROTECT AGAINST, AND DO NOT IN ANY MANNER WARRANT AGAINST, ANY DEATH, INJURY OR DAMAGE CAUSED BY SUCH WILDLIFE.

Section 8. Severability. Invalidation of any one of these covenants or restrictions by judgment or court order shall in no way affect any other provisions which shall remain in full force and effect.

Section 9. Special Limitation. Any amendment made by Declarant, and any amendment made by the Members prior to the completion of seventy-five percent (75%) of all of the Residential Units which may be built within the Properties, must be approved by the Federal Housing Administration or by the Veterans Administration if any mortgage encumbering any Residential Unit is guaranteed or insured by either such agency, if such amendment materially and adversely affects the Members, provided, however, such approval shall specifically not be required where the amendment is made to correct errors or omissions or is required to comply with the requirements of any Institutional Lender, or is required by any governmental authority. Such approval shall be deemed given if either agency fails to deliver written notice of its disapproval of any amendment to Declarant or to the Association within twenty (20) days after a request for such approval is delivered to the agency by certified mail, return receipt requested or equivalent delivery, and such approval shall be conclusively evidenced by a certificate of Declarant or the Association that the approval was given or deemed given.

IN WITNESS WHEREOF, the Declarant has executed this Declaration the day and year first above written.

Signed, sealed and delivered
in the presence of:

Cindy Hiteman
Cindy Hiteman

Printed names

DALE E. WELLHOFER

Printed names

Dale E. Wellhofer

Lindell Investments II, Inc.
"Declarant"

[Signature]

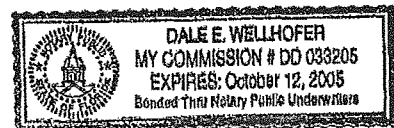
By:

Its: PRES.

STATE OF FLORIDA)
COUNTY OF Hillborough)ss

The foregoing instrument was acknowledged before me this 11 day of March, 2002, by Ronald Weisser as President of Lindell Investments II, Inc. a Florida corporation, on behalf of the corporation. He is personally known to me and did not take an oath.

[Signature]
Notary Public
My commission expires:



DESCRIPTION: The N.W. 1/4 of the N.W. 1/4 of Section 36, Township 25 South, Range 18 East, Pasco County, Florida;

AND

A portion of the South 3/4 of Section 36, Township 25 South, Range 18 East, Pasco County, Florida;

AND

The S.E. 1/4 of the S.E. 1/4 and the S.W. 1/4 of the S.E. 1/4 East of U.S. Highway #41, in Section 35, Township 25 South, Range 18 East, Pasco County, Florida;

All being more particularly described as follows:

BEGIN at the Northwest corner of the N.W. 1/4 of the N.W. 1/4 of said Section 36; thence S.89°40'58"E., 1320.37 feet along the Northerly boundary line of said N.W. 1/4 of the N.W. 1/4; thence S.00°06'19"W., 1340.24 feet along the Easterly boundary line of said N.W. 1/4 of the N.W. 1/4 to the Northerly boundary line of the North 3/4 of said Section 36; thence along said Northerly boundary line the following two courses: S.89°57'28"E., 1319.19 feet; thence S.89°54'31"E., 564.39 feet; thence S.37°23'12"W., 26.81 feet; thence S.08°08'48"E., 40.03 feet; thence S.79°34'19"E., 30.32 feet; thence S.11°41'16"E., 43.92 feet; thence S.53°36'03"W., 29.84 feet; thence S.48°29'51"E., 29.53 feet; thence S.71°21'11"E., 54.78 feet; thence S.31°47'01"E., 11.84 feet; thence S.01°09'01"E., 28.80 feet; thence S.23°56'11"E., 44.86 feet; thence S.03°12'26"W., 47.67 feet; thence N. 85°50'58"E., 52.17 feet; thence S.39°33'09"E., 45.90 feet; thence S.19°17'47"W., 55.11 feet; thence S.28°27'37"W., 45.34 feet; thence S.68°12'46"W., 76.06 feet; thence S.22°25'57"W., 98.20 feet; thence S.48°59'08"E., 91.79 feet; thence S.27°22'00"E., 59.58 feet; thence S.31°46'09"W., 105.61 feet; thence S.17°29'22"W., 78.12 feet; thence S.16°23'56"W., 77.43 feet; thence S.23°50'13"W., 68.98 feet; thence S.38°13'58"W., 76.48 feet; thence S.11°09'15"W., 60.02 feet; thence S.49°14'14"W., 14.08 feet; thence S.65°31'51"W., 8.67 feet; thence S.86°42'07"W., 216.40 feet; thence N.82°28'29"W., 16.67 feet; thence N.74°48'36"W., 288.05 feet; thence N.74°16'32"W., 80.62 feet; thence S.72°54'48"W., 173.52 feet; thence N.69°16'50"W., 53.24 feet; thence S.37°39'05"W., 162.27 feet to the beginning of a curve concave to the Northwest having a radius of 196.98 feet; thence SOUTHWESTERLY, 111.54 feet along the arc of said curve through a central angle of 32°26'40" (chord bears S.53°52'25"W., 110.06 feet); thence S.31°32'21"E., 123.10 feet; thence S.19°56'37"W., 205.54 feet; thence S.84°00'20"E., 92.72 feet; thence S.51°39'15"E., 62.66 feet; thence S.54°31'44"E., 96.82 feet; thence S.74°31'17"E., 169.16 feet; thence S.59°43'41"E., 123.31 feet; thence S.63°10'06"E., 125.73 feet; thence S.56°15'34"E., 93.18 feet; thence S.36°02'58"E., 23.53 feet; thence S.11°54'30"E., 42.91 feet; thence S.89°44'07"E., 28.44 feet; thence S.75°39'48"E., 64.83 feet; thence S.38°09'46"E., 122.30 feet; thence S.61°52'08"E., 54.36 feet; thence S.35°32'06"E., 48.17 feet; thence S.81°41'59"E., 38.37 feet; thence S.11°17'29"W., 37.95 feet; thence S.81°41'59"E., 52.08 feet; thence S.76°30'06"E., 96.60 feet; thence S.69°08'24"E., 269.41 feet; thence S.80°10'46"E., 97.51 feet; thence S.72°56'52"E., 119.28 feet; thence S.50°41'47"E., 92.15 feet; thence S.29°19'31"E., 89.45 feet;

thence S.21°05'25"E., 59.91 feet; thence S.01°13'55"E., 90.06 feet; thence S.35°01'00"W., 24.78 feet; thence S.38°51'23"E., 26.45 feet; thence N.87°03'28"E., 15.84 feet; thence S.35°01'00"W., 33.59 feet; thence N.51°47'04"W., 17.55 feet; thence N.23°28'06"W., 27.59 feet; thence S.86°02'53"W., 21.25 feet; thence S.20°08'47"W., 28.15 feet; thence N.78°41'08"W., 33.65 feet; thence S.80°37'59"W., 47.36 feet; thence N.47°05'31"W., 39.82 feet; thence S.68°00'30"W., 24.10 feet; thence N.89°49'57"W., 34.99 feet; thence S.66°34'47"W., 37.59 feet; thence S.86°35'24"W., 62.05 feet; thence N.64°38'48"W., 55.33 feet; thence S.15°29'30"W., 45.84 feet; thence N.76°41'36"W., 19.38 feet; thence N.50°52'34"W., 28.73 feet; thence S.69°17'33"W., 11.62 feet; thence S.53°55'44"W., 27.78 feet; thence S.58°50'58"W., 57.65 feet; thence S.71°06'28"W., 48.02 feet; thence N.05°31'30"W., 41.96 feet; thence N.50°12'25"W., 26.87 feet; thence S.23°40'22"W., 44.84 feet; thence N.45°50'32"W., 40.03 feet; thence S.43°35'14"W., 10.92 feet; thence N.33°27'53"W., 39.80 feet; thence S.50°31'27"W., 29.73 feet; thence S.87°04'57"W., 71.11 feet; thence S.50°25'16"W., 88.36 feet; thence S.48°48'05"W., 42.75 feet; thence N.49°16'35"W., 37.99 feet; thence S.59°26'47"W., 83.51 feet; thence N.48°01'27"W., 63.90 feet; thence N.83°22'56"W., 18.28 feet; thence S.39°20'44"W., 42.47 feet; thence S.57°18'54"W., 39.69 feet; thence S.45°00'37"E., 85.88 feet; thence S.58°23'24"E., 31.99 feet; thence S.30°34'56"W., 76.40 feet; thence S.57°24'40"W., 75.31 feet; thence S.32°31'07"W., 89.95 feet; thence S.00°48'13"E., 58.37 feet; thence S.25°39'38"W., 60.83 feet; thence S.03°10'27"E., 69.24 feet; thence S.09°26'33"W., 76.37 feet; thence S.39°08'38"E., 41.90 feet; thence S.49°44'49"E., 65.48 feet; thence S.82°28'24"E., 89.39 feet; thence S.79°27'17"E., 70.79 feet; thence S.83°26'30"E., 76.08 feet; thence S.34°43'37"E., 43.73 feet; thence S.06°41'09"E., 39.03 feet; thence S.10°18'34"W., 38.09 feet; thence S.03°45'21"E., 64.46 feet; thence S.55°03'38"W., 58.00 feet; thence N.87°33'58"W., 37.65 feet; thence N.89°33'11"W., 63.25 feet; thence N.76°37'35"W., 72.98 feet; thence S.74°04'40"W., 67.65 feet; thence S.68°28'34"W., 58.93 feet; thence S.41°27'35"W., 78.24 feet; thence S.48°57'38"W., 55.68 feet; thence S.81°36'56"W., 62.77 feet; thence S.34°15'49"W., 37.96 feet; thence S.80°08'28"W., 38.16 feet; thence S.50°57'51"W., 142.70 feet; thence S.44°23'31"W., 59.44 feet; thence S.20°51'46"W., 81.04 feet to the Southerly boundary line of said Section 36; thence S.89°44'16"W., 2293.85 feet along said Southerly boundary line to the S.W. corner of said Section 36 also being the S.E. corner of said Section 35; thence S.89°53'11"W., 1682.07 feet along the Southerly boundary line of said Section 35 to the Easterly right-of-way line of U.S. HIGHWAY 41(STATE ROAD 45); thence N.25°26'10"W., 1462.16 feet along said Easterly right-of-way line to the Northerly boundary line of the S.W. 1/4 of the S.E. 1/4 of said Section 35; thence N.89°53'49"E., 2313.27 feet along said Northerly boundary line and the Northerly boundary line of the S.E. 1/4 of the S.E. 1/4 of said Section 35 to the Westerly boundary line of said Section 36; thence N.00°07'53"E., 4011.73 feet along said Westerly boundary line to the POINT OF BEGINNING.

Containing 369.95 acres, More or Less.

Said property being the same as contained in Wilderness Lake Preserve - Phase I as per plat recorded in Plat Book 43, Page 1 of the public records of Pasco County, Florida.

6.
Prepared by and
return to:

R Douglas C. Roland, Esq.
Brickleyer Smolker & Bolves, P.A.
500 E. Kennedy Blvd., Suite 200
Tampa, Florida 33602



2003225327

Rept: 738045 Rec: 28.50
DS: 0.00 IT: 0.00
12/04/03 Dpty Clerk

JED PITTMAN, PASCO COUNTY CLERK
12/04/03 02:52pm 1 of 6
OR BK 5646 PG 404

SUPPLEMENTAL DECLARATION TO:

**DECLARATION OF COVENANTS,
CONDITIONS AND RESTRICTIONS
OF
WILDERNESS LAKE PRESERVE**

WHEREAS, LINDELL INVESTMENTS II, INC.. as Declarant executed and recorded a Declaration of Covenants, Conditions and Restriction for Wilderness Lake Preserve which was recorded in Official Record Book 4885, Page 1182, and amended the same in that certain First Amendment to Declaration of Covenants, Conditions and Restriction for Wilderness Lake Preserve recorded in Official Record Book 5237, Page 1839, both of Public Records of Pasco County, Florida (together, the "Declaration"); and

WHEREAS, LINDELL INVESTMENTS II, INC. is the owner of the property described in Exhibit "A" attached hereto and made a part hereof; and

WHEREAS, in Article II of the Declaration, the Declarant reserved to itself the right to add real property to the terms and conditions of the Declaration by the filing of a Supplemental Declaration; and

WHEREAS, the Declarant desireS to add property to the plan of development of Wilderness Lake Preserve.

NOW, THEREFORE, the Declarant hereby declares that the property described in Exhibit "A" is and shall be held, conveyed, encumbered, leased, rented, used, occupied and improved subject to the terms, conditions and restrictions set forth in the Declaration and the Declaration is hereby amended and supplemented to include such property. Except as provided herein, the Declaration remains unchanged, and in full force and effect.

IN WITNESS WHEREOF, the Declarant has executed this Supplemental Declaration this 7th day of November, 2003.

Signed, sealed and delivered
in the presence of:

Cindy Hitegan
Printed name:
Timothy Herrera
Printed name:


LINDELL INVESTMENTS II, INC.
"Declarant"

[Signature]
By:
Its:

STATE OF FLORIDA)
)ss
COUNTY OF HILLSBOROUGH)

The foregoing instrument was acknowledged before me this 7 day of November, 2003, by Ron Weiss as President of Lindell Investments II, Inc., a Florida corporation, on behalf of the corporation. He is personally known to me and did not take an oath.

[Signature]
Notary Public
My commission expires:



Wilderness Lake Preserve Homeowners' Association, Inc. joins in the execution of this Supplemental Declaration this 7 day of November, 2003.

Cindy Niteman
Printed name:

Timothy Bellere
Printed name:

Wilderness Lake Preserve Homeowners'
Association, Inc.


By:

Title: PRES.

STATE OF FLORIDA)
)SS
COUNTY OF HILLSBOROUGH

The foregoing instrument was acknowledged before me this 7 day of November, 2003 by Ron Weisser, as President of Wilderness Lake Preserve Homeowners' Association, Inc., a Florida corporation, on behalf of the corporation. He is personally known to me.

Mercedes Ferrera
Printed name:
NOTARY PUBLIC
My commission expires:



2020082

DESCRIPTION: (WILDERNESS LAKE PRESERVE - PHASE II)

PARCEL I

A portion of the South 3/4 of Section 36, Township 25 South, Range 18 East, Pasco County, Florida, being more particularly described as follows:

COMMENCE at the Northwest corner of the N.W. 1/4 of the N.W. 1/4 of said Section 36; thence S.89°40'58"E., 1320.37 feet along the Northerly boundary line of said N.W. 1/4 of the N.W. 1/4 to the Easterly boundary line thereof; thence S.00°06'19"W., 1340.24 feet along the Easterly boundary line of said N.W. 1/4 of the N.W. 1/4 to the Northerly boundary line of the South 3/4 of said Section 36; thence along said Northerly boundary line the following two courses: S.89°57'28"E., 1319.19 feet; thence S.89°54'31"E., 564.39 feet to the POINT OF BEGINNING; thence continue along said Northerly boundary line S.89°54'31"E., 2083.56 feet to the Easterly boundary line of the Northeast 1/4 of said Section 36; thence S.00°03'16"E., 1324.10 feet along said Easterly boundary line to the Southeast corner of the Northeast 1/4 of said Section 36; thence S.00°03'49"E., 1027.22 feet along the Easterly boundary of the Southeast 1/4 of said Section 36 to the Northwestern right-of-way line of an abandoned railroad; thence along said abandoned railroad right-of-way line the following three (3) courses: S.50°04'01"W., 442.73 feet to the Southerly boundary line of the Northeast 1/4 of the Southeast 1/4 of said Section 36; thence S.89°43'31"W., 15.67 feet along said Southerly boundary line; thence S.50°04'01"W., 2078.49 feet to the Southerly boundary line of the said Southeast 1/4; thence N.89°52'00"W., 704.68 feet along said Southerly boundary line to the Southwest corner of said Southeast 1/4; thence S.89°44'16"W., 352.39 feet to the Southeasternmost corner of WILDERNESS LAKE PRESERVE – PHASE I as recorded in Plat Book 43, Pages 1-35 of the Public Records of said County; thence along said Easterly boundary line the following one hundred thirty-two courses (132) and one (1) curve: N.20°51'46"E., 81.04 feet; thence N.44°23'31"E., 59.44 feet; thence N.50°57'51"E., 142.70 feet; thence N.80°08'28"E., 38.16 feet; thence N.34°15'49"E., 37.96 feet; thence N.81°36'56"E., 62.77 feet; thence N.48°57'38"E., 55.68 feet; thence N.41°27'35"E., 78.24 feet; thence N.68°28'34"E., 58.93 feet; thence N.74°04'40"E., 67.65 feet; thence S.76°37'35"E., 72.98 feet; thence S.89°33'11"E., 63.25 feet; thence S.87°33'58"E., 37.65 feet; thence N.55°03'38"E., 58.00 feet; thence N.03°45'21"W., 64.46 feet; thence N.10°18'34"E., 38.09 feet; thence N.06°41'09"W., 39.03 feet; thence N.34°43'37"W., 43.73 feet; thence N.83°26'30"W., 76.08 feet; thence N.79°27'17"W., 70.79 feet; thence N.82°28'24"W., 89.39 feet; thence N.49°44'49"W., 65.48 feet; thence N.39°08'38"W., 41.90 feet; thence N.09°26'33"E., 76.37 feet; thence N.03°10'27"W., 69.24 feet; thence N.25°39'38"E., 60.83 feet; thence N.00°48'13"W., 58.37 feet; thence N.32°31'07"E., 89.95 feet; thence N.57°24'40"E., 75.31 feet; thence N.30°34'56"E., 76.40 feet; thence N.58°23'24"W., 31.99 feet; thence N.45°00'37"W., 85.88 feet; thence N.57°18'54"E., 39.69 feet; thence N.39°20'44"E., 42.47 feet; thence S.83°22'56"E., 18.28 feet; thence S.48°01'27"E., 63.90 feet; thence N.59°26'47"E., 83.51 feet; thence S.49°16'35"E., 37.99 feet; thence N.48°48'05"E., 42.75 feet; thence N.50°25'16"E., 88.36 feet; thence N.87°04'57"E., 71.11 feet; thence N.50°31'27"E., 29.73 feet; thence S.33°27'53"E., 39.80 feet; thence N.43°35'14"E., 10.92 feet; thence S.45°50'32"E., 40.03 feet; thence N.23°40'22"E., 44.84 feet; thence S.50°12'25"E., 26.87 feet; thence

S.05°31'30"E., 41.96 feet; thence N.71°06'28"E., 48.02 feet; thence N.58°50'58"E., 57.65 feet; thence N.53°55'44"E., 27.78 feet; thence N.69°17'33"E., 11.62 feet; thence S.50°52'34"E., 28.73 feet; thence S.76°41'36"E., 19.38 feet; thence N.15°29'30"E., 45.84 feet; thence S.64°38'48"E., 55.33 feet; thence N.86°35'24"E., 62.05 feet; thence N.66°34'47"E., 37.59 feet; thence S.89°49'57"E., 34.99 feet; thence N.68°00'30"E., 24.10 feet; thence S.47°05'31"E., 39.82 feet; thence N.80°37'59"E., 47.36 feet; thence S.78°41'08"E., 33.65 feet; thence N.20°08'47"E., 28.15 feet; thence N.86°02'53"E., 21.25 feet; thence S.23°28'06"E., 27.59 feet; thence S.51°47'04"E., 17.55 feet; thence N.35°01'00"E., 33.59 feet; thence S.87°03'28"W., 15.84 feet; thence N.38°51'23"W., 26.45 feet; thence N.35°01'00"E., 24.78 feet; thence N.01°13'55"W., 90.06 feet; thence N.21°05'25"W., 59.91 feet; thence N.29°19'31"W., 89.45 feet; thence N.50°41'47"W., 92.15 feet; thence N.72°56'52"W., 119.28 feet; thence N.80°10'46"W., 97.51 feet; thence N.69°08'24"W., 269.41 feet; thence N.76°30'06"W., 96.60 feet; thence N.81°41'59"W., 52.08 feet; thence N.11°17'29"E., 37.95 feet; thence N.81°41'59"W., 38.37 feet; thence N.35°32'06"W., 48.17 feet; thence N.61°52'08"W., 54.36 feet; thence N.38°09'46"W., 122.30 feet; thence N.75°39'48"W., 64.83 feet; thence N.89°44'07"W., 28.44 feet; thence N.11°54'30"W., 42.91 feet; thence N.36°02'58"W., 23.53 feet; thence N.56°15'34"W., 93.18 feet; thence N.63°10'06"W., 125.73 feet; thence N.59°43'41"W., 123.31 feet; thence N.74°31'17"W., 169.16 feet; thence N.54°31'44"W., 96.82 feet; thence N.51°39'15"W., 62.66 feet; thence N.84°00'20"W., 92.72 feet; thence N.19°56'37"E., 205.54 feet; thence N.31°32'21"W., 123.10 feet; to the beginning of a curve concave to the South having a radius of 196.98 feet, thence Northeasterly, 111.54 feet along the arc of said curve, through a central angle of 32°26'40", (chord bearing, N.53°52'25"E., 110.06 feet); thence N.37°39'05"E., 162.27 feet; thence S.69°16'50"E., 53.24 feet; thence N.72°54'48"E., 173.52 feet; thence S.74°16'32"E., 80.62 feet; thence S.74°48'36"E., 288.05 feet; thence S.82°28'29"E., 16.67 feet; thence N.86°42'07"E., 216.40 feet; thence N.65°31'51"E., 8.67 feet; thence N.49°14'14"E., 14.08 feet; thence N.11°09'15"E., 60.02 feet; thence N.38°13'58"E., 76.48 feet; thence N.23°50'13"E., 68.98 feet; thence N.16°23'56"E., 77.43 feet; thence N.17°29'22"E., 78.12 feet; thence N.31°46'09"E., 105.61 feet; thence N.27°22'00"W., 59.58 feet; thence N.48°59'08"W., 91.79 feet; thence N.22°25'57"E., 98.20 feet; thence N.68°12'46"E., 76.06 feet; thence N.28°27'37"E., 45.34 feet; thence N.19°17'47"E., 55.11 feet; thence N.39°33'09"W., 45.90 feet; thence S.85°50'58"W., 52.17 feet; thence N.03°12'26"E., 47.67 feet; thence N.23°56'11"W., 44.86 feet; thence N.01°09'01"W., 28.80 feet; thence N.31°47'01"W., 11.84 feet; thence N.71°21'11"W., 54.78 feet; thence N.48°29'51"W., 29.53 feet; thence N.53°36'03"E., 29.84 feet; thence N.11°41'16"W., 43.92 feet; thence N.79°34'19"W., 30.32 feet; thence N.08°08'48"W., 40.03 feet; thence N.37°23'12"E., 26.81 feet; to the POINT OF BEGINNING.

Containing 178.15 acres, More or Less.

TOGETHER WITH PARCEL II

A portion of the Southeast 1/4 of Section 36, Township 25 South, Range 18 East, Pasco County, Florida, being more particularly described as follows:

BEGIN at the Southeast corner of the Southeast 1/4 of said Section 36; thence N.89°54'45"W., 1764.48 feet along the Southerly boundary line of said Southeast 1/4 to the Southeasterly right-

of-way line of an abandoned railroad; thence along said abandoned railroad right-of-way line the following three (3) courses: N.50°04'01"E., 2080.32 feet to the Northerly boundary line of the Southeast 1/4 of the Southeast 1/4 of said Section 36; thence S.89°43'31"W., 15.67 feet along said Northerly boundary line; thence N.50°04'01"W., 239.28 feet to the Easterly boundary line of said Southeast 1/4; thence S.00°03'27"E., 1491.55 feet along said Easterly boundary line to the POINT OF BEGINNING.


Containing 30.00 acres, More or Less.

Parcels I & II together containing a total of 208.15 acres, More or Less.

6



Prepared by and return to:
Douglas C. Roland, Esq.
Brickleyer Smolker & Bolves, P.A.
500 E. Kennedy Blvd., Suite 200
Tampa, Florida 33602



2005162774

Rept: 911335 Rec: 52.50
DS: 0.00 IT: 0.00
08/09/05 Dpty Clerk
JED PITTMAN, PASCO COUNTY CLERK
08/09/05 02:24pm 1 of 6
OR BK 6521 PG 889

SECOND SUPPLEMENTAL DECLARATION TO:

DECLARATION OF COVENANTS, CONDITIONS AND RESTRICTIONS OF WILDERNESS LAKE PRESERVE

WHEREAS, LINDELL INVESTMENTS II, INC. as Declarant executed and recorded a Declaration of Covenants, Conditions and Restriction for Wilderness Lake Preserve which was recorded in Official Record Book 4885, Page 1182, amended the same in that certain First Amendment to Declaration of Covenants, Conditions and Restriction for Wilderness Lake Preserve recorded in Official Record Book 5237, Page 1839, and in that certain Supplemental Declaration of Covenants, Conditions and Restriction for Wilderness Lake Preserve recorded in Official Record Book 5646, Page 404, all recorded in the of Public Records of Pasco County, Florida (together, the "Declaration"); and

WHEREAS, Declarant is the owner of the property described in Exhibit "A" attached hereto and made a part hereof; and

WHEREAS, in Article II of the Declaration, the Declarant reserved to itself the right to add real property to the terms and conditions of the Declaration by the filing of a Supplemental Declaration; and

WHEREAS, the Declarant desires to add property to the plan of development of Wilderness Lake Preserve.


NOW, THEREFORE, the Declarant, hereby declares that the property described in Exhibit "A" is and shall be held, conveyed, encumbered, leased, rented, used, occupied and improved subject to the terms, conditions and restrictions set forth in the Declaration and the Declaration is hereby amended and supplemented to include such property. Except as provided herein, the Declaration remains unchanged, and in full force and effect.


IN WITNESS WHEREOF, the Declarant has executed this Second Supplemental Declaration this 13th day of April, 2005.

Signed, sealed and delivered
in the presence of:

LINDELL INVESTMENTS II, INC.

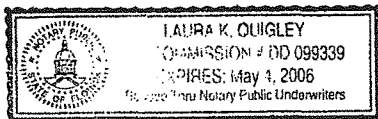
"Declarant"



Printed name: Laura K. Quigley
Notary Public
Printed name: BOUGLAS C. POLAND


By: Ronald Weisser
Its: President


STATE OF FLORIDA
COUNTY OF Hillsborough

The foregoing instrument was acknowledged before me this 13th day of April, 2005, by Ronald Weisser as President of Lindell Investments II Inc., a Florida corporation, on behalf of the corporation. He is personally known to me and did not take an oath.




Notary Public
My commission expires:

Wilderness Lake Preserve Homeowners' Association, Inc. joins in the execution of this Second Supplemental Declaration this 13th day of April, 2005.


Printed name: Laura K. Quigley
Notary Public
Printed name:

Wilderness ~~Lake~~ Preserve Homeowners'
Association, Inc.

By: 

Title: President

STATE OF Florida
COUNTY OF Hillsborough

The foregoing instrument was acknowledged before me this 13th day of April, 2005 by Ronald Hissar, as President of Wilderness Lake Preserve Homeowners' Association, Inc., a Florida corporation, on behalf of the corporation. He is personally known to me.



Laura K. Quigley
NOTARY PUBLIC
My commission expires:

F:\docs\der\DOCS\LINDELL\WILDERNESS\CCRS\SuppleDec.03.doc

EXHIBIT "A"

2030093

DESCRIPTION: WILDERNESS LAKE PRESERVE- PHASE III

LOTS 38-40 in BLOCK L, and LOTS 34-39 in BLOCK P, TRACT "L44" and TRACT "L51" and a portion of the platted right-of-way for CITRUS BLOSSOM DRIVE in WILDERNESS LAKE PRESERVE- PHASE I as recorded in Plat Book 43, Pages 1-35 in the Public Records of Pasco County, Florida; AND LOT 18 and 19 in BLOCK F, TRACT "L48", and a portion of the platted right-of-way for GRASMERE DRIVE in WILDERNESS LAKE PRESERVE- PHASE II as recorded in Plat Book 49, Pages 63-89 in the Public Records of Pasco County, Florida; AND the Northeast $\frac{1}{4}$ of the Northwest $\frac{1}{4}$ and the Northwest $\frac{1}{4}$ of the Northeast $\frac{1}{4}$ in Section 36, Township 25 South, Range 18 East, Pasco County, Florida, all being more particularly described as follows:

BEGIN at the Northwest corner of the Northeast $\frac{1}{4}$ of the Northwest $\frac{1}{4}$ of said Section 36 also being the Northeast corner of BLOCK P of said WILDERNESS LAKE PRESERVE- PHASE I; thence S.89°40'29"E., 2,641.66 feet along the Northerly boundary line of said Section 36 to the Northeast corner of the Northwest $\frac{1}{4}$ of the Northeast $\frac{1}{4}$ of said Section 36; thence S.00°01'20"W., 1328.34 feet along the Easterly boundary line of said Northwest $\frac{1}{4}$ of the Northeast $\frac{1}{4}$ to the Southeast corner of said Northwest $\frac{1}{4}$ of the Northeast $\frac{1}{4}$ also being the Northerly boundary line of said WILDERNESS LAKE PRESERVE-PHASE II; thence N.89°54'31"W., 333.78 feet along said Northerly boundary line to the Northeast corner of LOT 18, BLOCK F of said WILDERNESS LAKE PRESERVE- PHASE II; thence S.00°04'30"W., 98.09 feet along the Easterly boundary line of said BLOCK F to the Southeast corner of LOT 19, BLOCK F of said WILDERNESS LAKE PRESERVE- PHASE II; thence S.64°25'00"W., 129.80 feet along the Southeasterly lot line of said LOT 19 to the Southwest corner of said LOT 19; thence S.78°07'16"W., 55.32 feet to the most Easterly corner of LOT 15, BLOCK F of said WILDERNESS LAKE PRESERVE-PHASE II and the beginning of a reverse curve concave to the Southwest having a radius of 525.00 feet; thence NORTHWESTERLY 9.17 feet along the arc of said curve and the Westerly right-of-way line of said GRASMERE DRIVE through a central angle on 01°00'02" (chord bears N.38°58'20"W., 9.17 feet) to the beginning of a reverse curve concave to the Northeast having a radius of 230.00 feet; thence NORTHWESTERLY 138.15 feet along the arc of said curve and the Westerly right-of-way line of said GRASMERE DRIVE through a central angle of 34°24'52" (chord bears N.22°15'55"W., 136.08 feet) to the Southeast corner of said TRACT "L48"; thence S.84°56'31"W., 210.29 feet along the Southeasterly boundary line of said TRACT "L48" to the Southwest corner of said TRACT "L48"; thence N.08°08'48"W., 30.70 feet along the Westerly boundary line of said TRACT "L48" also being the Easterly boundary line of said WILDERNESS LAKE PRESERVE- PHASE I; thence N.37°23'12"E., 26.81 feet along said Westerly and Easterly boundary lines to the Northerly boundary line of said WILDERNESS LAKE PRESERVE-PHASE I; thence N.89°54'31"W., 564.39 feet along said Northerly boundary line; thence N.89°57'28"W., 326.22 feet along said Northerly boundary line to the Northeast corner of said TRACT "L44"; thence along the boundary of said TRACT "L44" the following 2 (two) courses and 3 (three) curves; S.00°04'30"W., 41.86 feet to

the beginning of a non-tangent curve concave to the Southeast having a radius of 45.00 feet; thence SOUTHWESTERLY 41.60 feet along the arc of said curve through a central angle of $52^{\circ}57'40''$ (chord bears $S63^{\circ}35'40''W.$, 40.13 feet) to the beginning of a reverse curve concave to the Northwest having a radius of 50.00 feet; thence SOUTHWESTERLY 44.93 feet along the arc of said curve through a central angle of $51^{\circ}29'15''$ (chord bears $S.62^{\circ}51'28''W.$, 43.43 feet) to the beginning of a reverse curve concave to the Southeast having a radius of 672.00 feet; thence SOUTHWESTERLY 221.00 feet along the arc of said curve through a central angle of $18^{\circ}50'34''$ (chord bears $S.79^{\circ}10'48''W.$, 220.01 feet); thence $N.00^{\circ}04'30''E.$, 121.04 feet to the Northerly boundary line of said WILDERNESS LAKE PRESERVE- PHASE I; thence $N.89^{\circ}57'28''W.$, 450.00 feet along said Northerly boundary line to the Northeast corner of LOT 40, BLOCK L of said WILDERNESS LAKE PRESERVE- PHASE I; thence $S.00^{\circ}04'30''W.$, 120.14 feet along the Easterly lot line of said LOT 40 to the Southeasterly corner of said LOT 40, BLOCK L; thence along the Southeasterly boundary line of said BLOCK L also being the Northwesterly right-of-way line of BLUE SPRING DRIVE the following 2 (two) courses and 1 (one) curve: $N.89^{\circ}55'30''W.$, 18.73 feet to the beginning of a curve concave to the Southeast having a radius of 75.00 feet; thence SOUTHWESTERLY 117.81 feet along the arc of said curve through a central angle of $90^{\circ}00'00''$ (chord bears $S.45^{\circ}04'30''W.$, 106.07 feet); thence $S.00^{\circ}04'30''W.$, 14.78 feet to the most Southerly corner of LOT 38, BLOCK L; thence along the boundary of said LOT 38, BLOCK L, the following 5 (five) courses: $N.54^{\circ}36'36''W.$, 140.26 feet; $N.00^{\circ}04'30''E.$, 18.74 feet; $N.74^{\circ}49'54''W.$, 64.23 feet; $N.21^{\circ}11'00''W.$, 32.16 feet; $N.22^{\circ}00'59''E.$, 78.86 feet to the Easterly boundary line of TRACT "D1" in said WILDERNESS LAKE PRESERVE-PHASE I; thence $N.00^{\circ}06'19''E.$, 1040.71 feet along said Easterly boundary line to the Southeast corner of said BLOCK P in said WILDERNESS LAKE PRESERVE-PHASE I; thence along the Southerly boundary line of said BLOCK P, the following 3 (three) courses; $N.85^{\circ}59'59''W.$, 108.42 feet; $N.87^{\circ}25'55''W.$, 72.93 feet; $S.73^{\circ}53'34''W.$, 19.38 feet to the Southwesterly corner of LOT 34, Block P; thence $N.20^{\circ}26'44''W.$, 152.79 feet along the Southwesterly lot line of said LOT 34 to the Northwest corner of said LOT 34; thence $N.35^{\circ}42'00''W.$, 52.36 feet to the Northwesterly right-of-way line of said CITRUS BLOSSOM DRIVE and the beginning of a non-tangent curve concave to the Northwest having a radius of 50.00 feet; thence along the Northwesterly right of way line of said CITRUS BLOSSOM DRIVE the following 2 (two) curves; NORTHEASTERLY 62.66 feet along the arc of said curve through a central angle of $71^{\circ}47'59''$ (chord bears $N.34^{\circ}19'53''E.$, 58.64 feet) to the beginning of a reverse curve concave to the Southeast having a radius of 45.00 feet; thence NORTHEASTERLY 72.17 feet along the arc of said curve through a central angle of $91^{\circ}53'08''$ (chord bears $N.44^{\circ}22'28''E.$, 64.68 feet); thence $N.00^{\circ}19'02''E.$, 5.00 feet along the Westerly lot line of LOT 39 in said BLOCK P to the Northwest corner of LOT 39 in said BLOCK P; thence $S.89^{\circ}40'58''E.$, 205.76 feet along the Northerly boundary line of said BLOCK P to the POINT OF BEGINNING.

Contains 84.84 acres more or less